

X: 592992.52

105+00

Length: 2000.01

Azimuth: 261.28

X: 591015.65

Y: 796171.63

Y: 795868.30

100.00

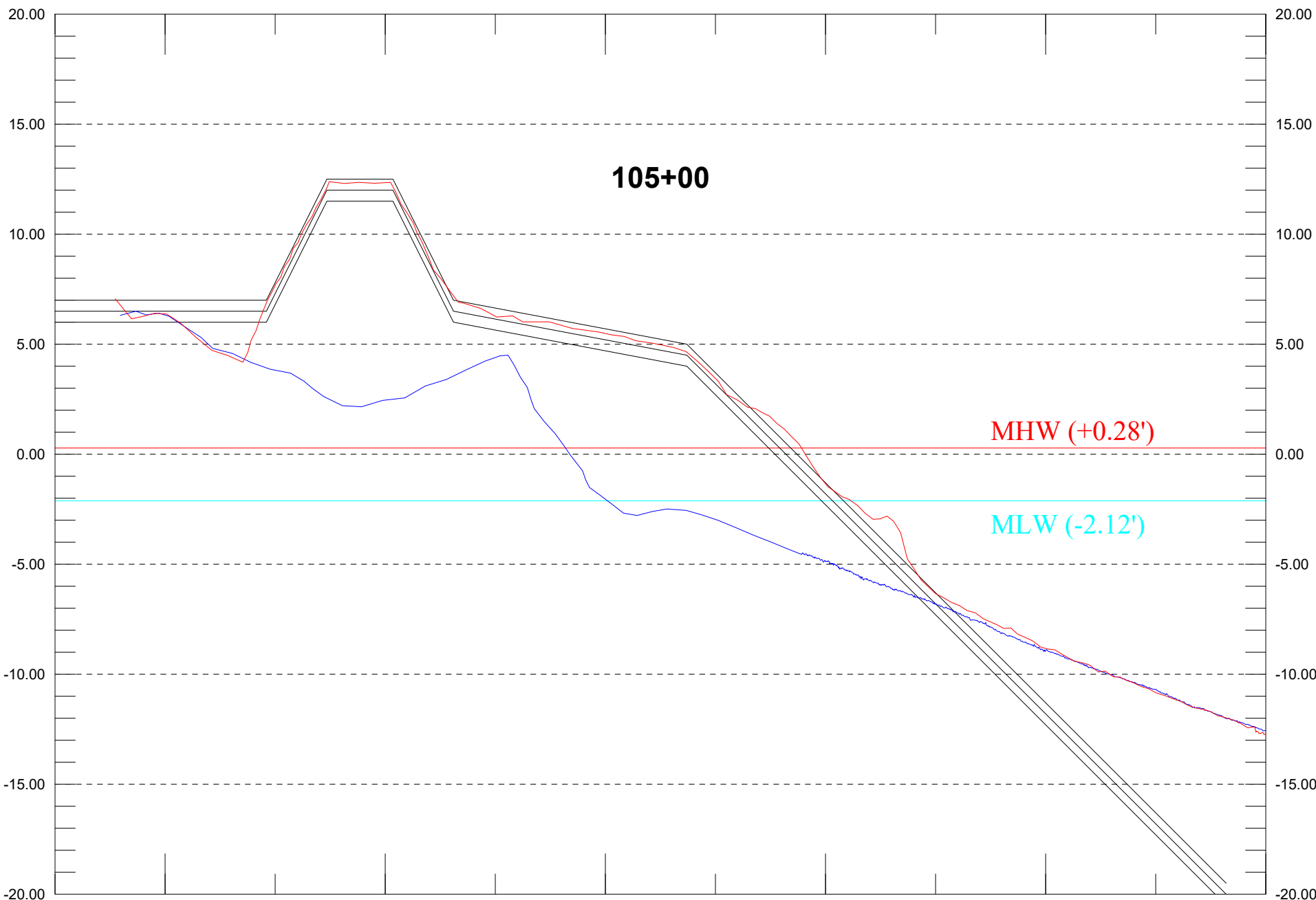
200.00

300.00

400.00

500.00

600.00

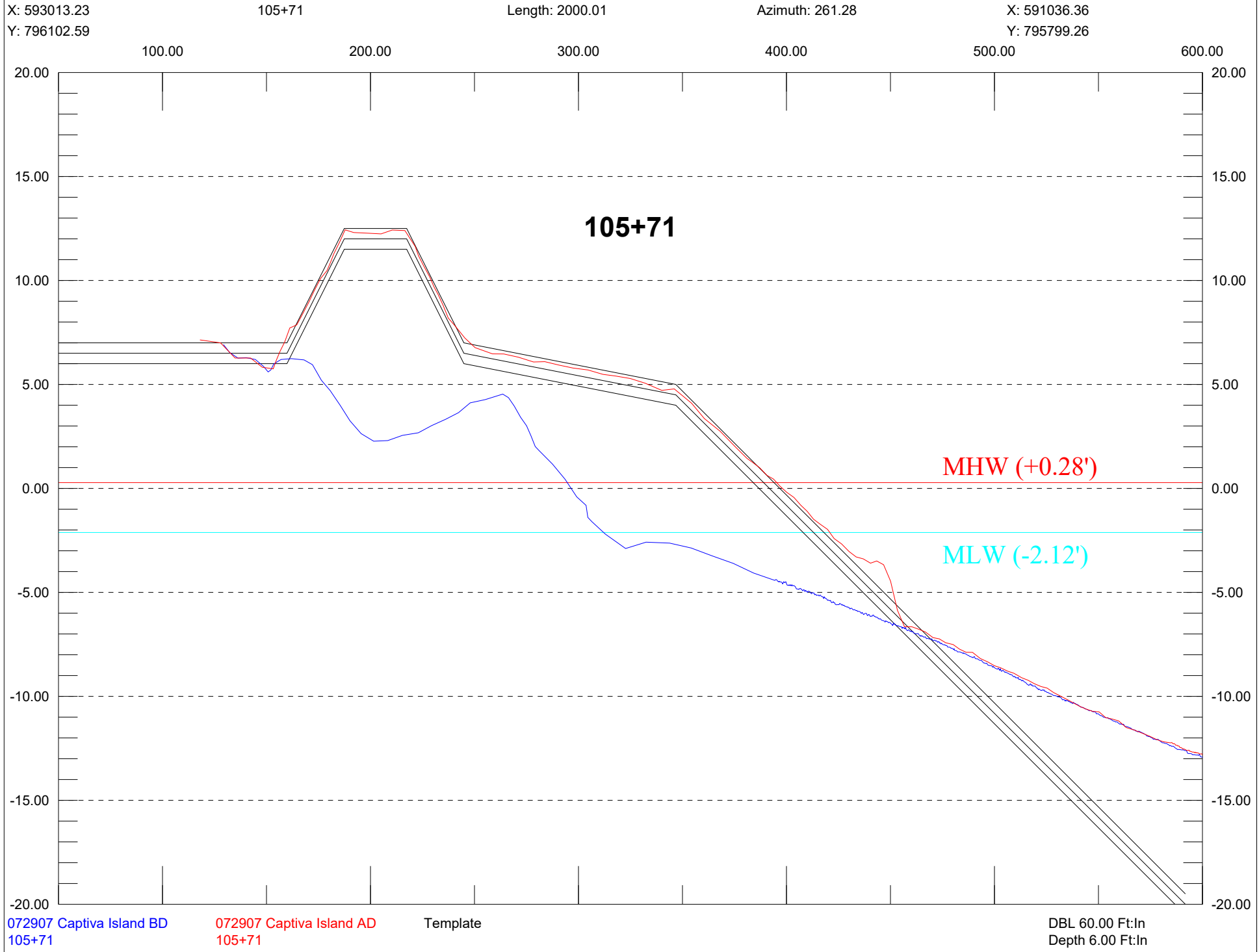


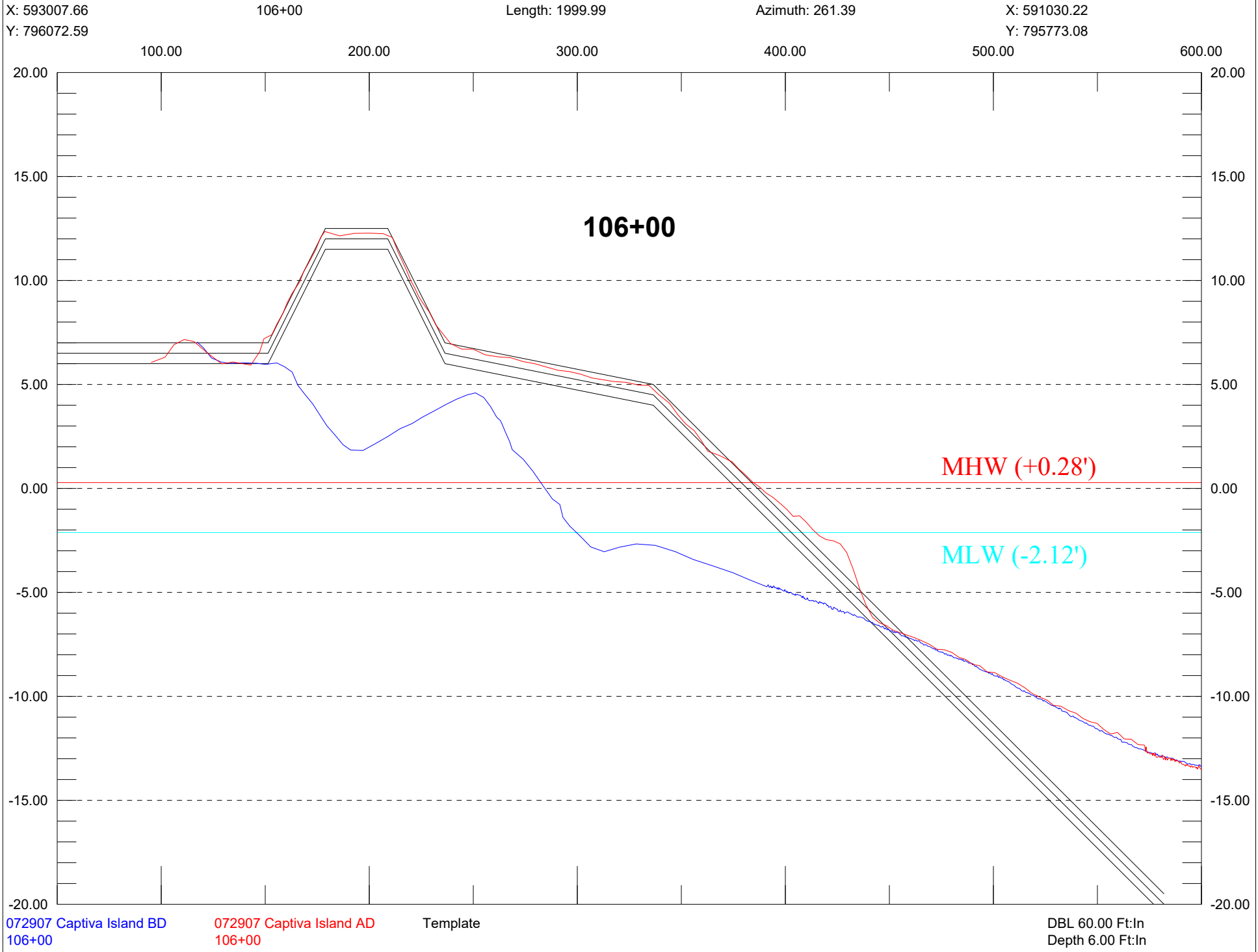
072907 Captiva Island BD
105+00

072907 Captiva Island AD
105+00

Template

DBL 60.00 Ft:In
Depth 6.00 Ft:In





X: 593022.64

107+00

Length: 2000.00

Azimuth: 261.39

X: 591045.19

Y: 795973.72

Y: 795674.21

100.00

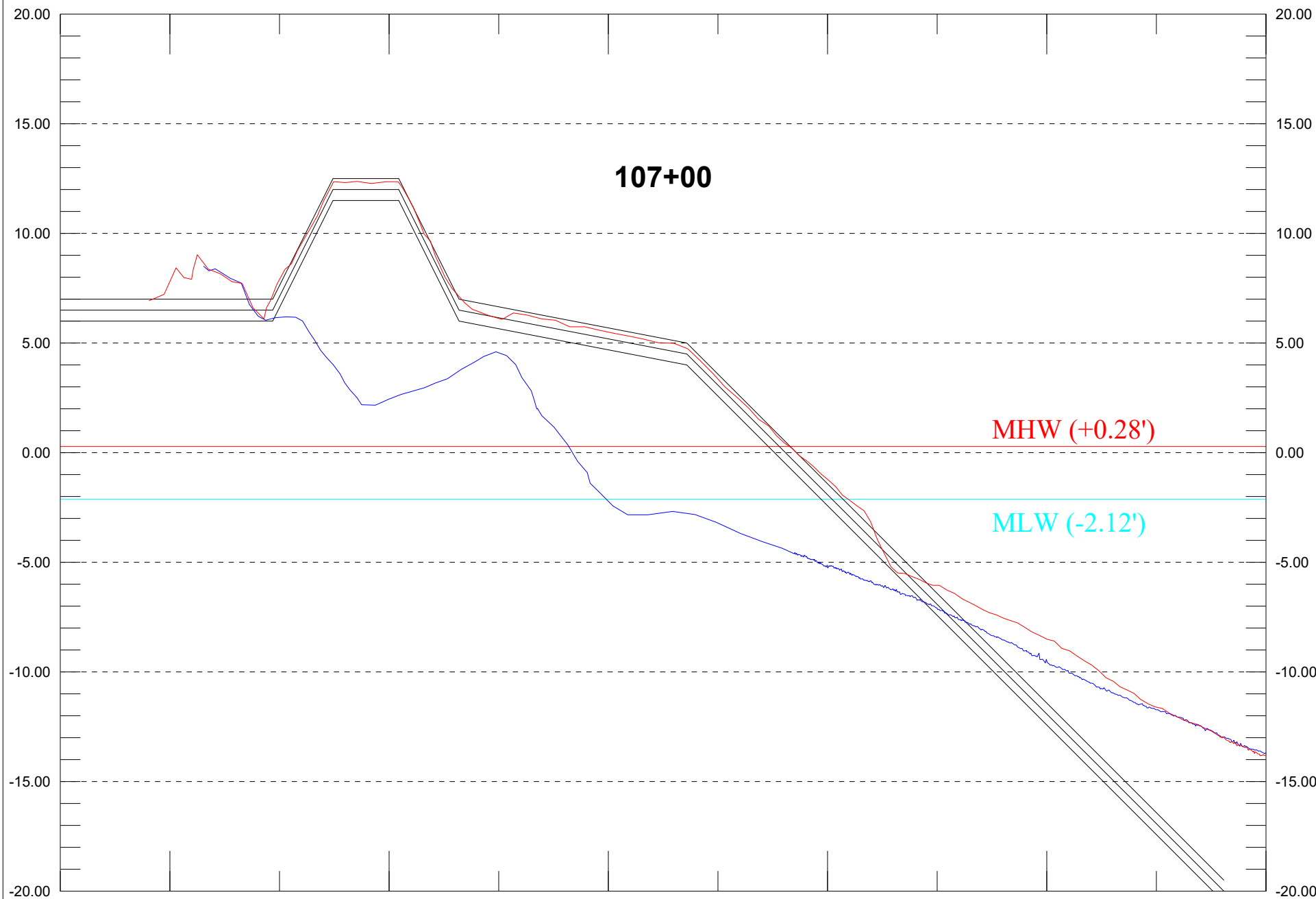
200.00

300.00

400.00

500.00

600.00

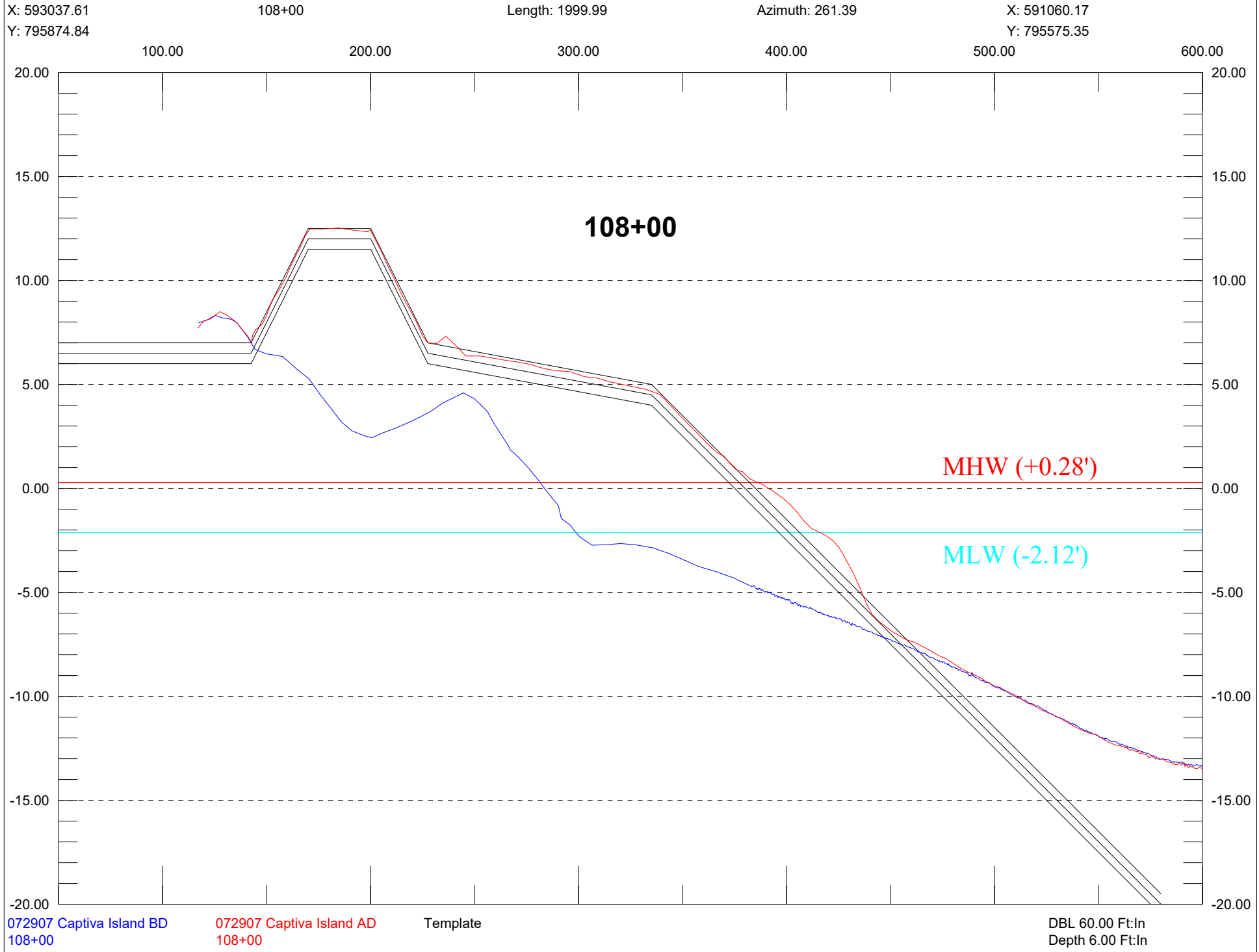


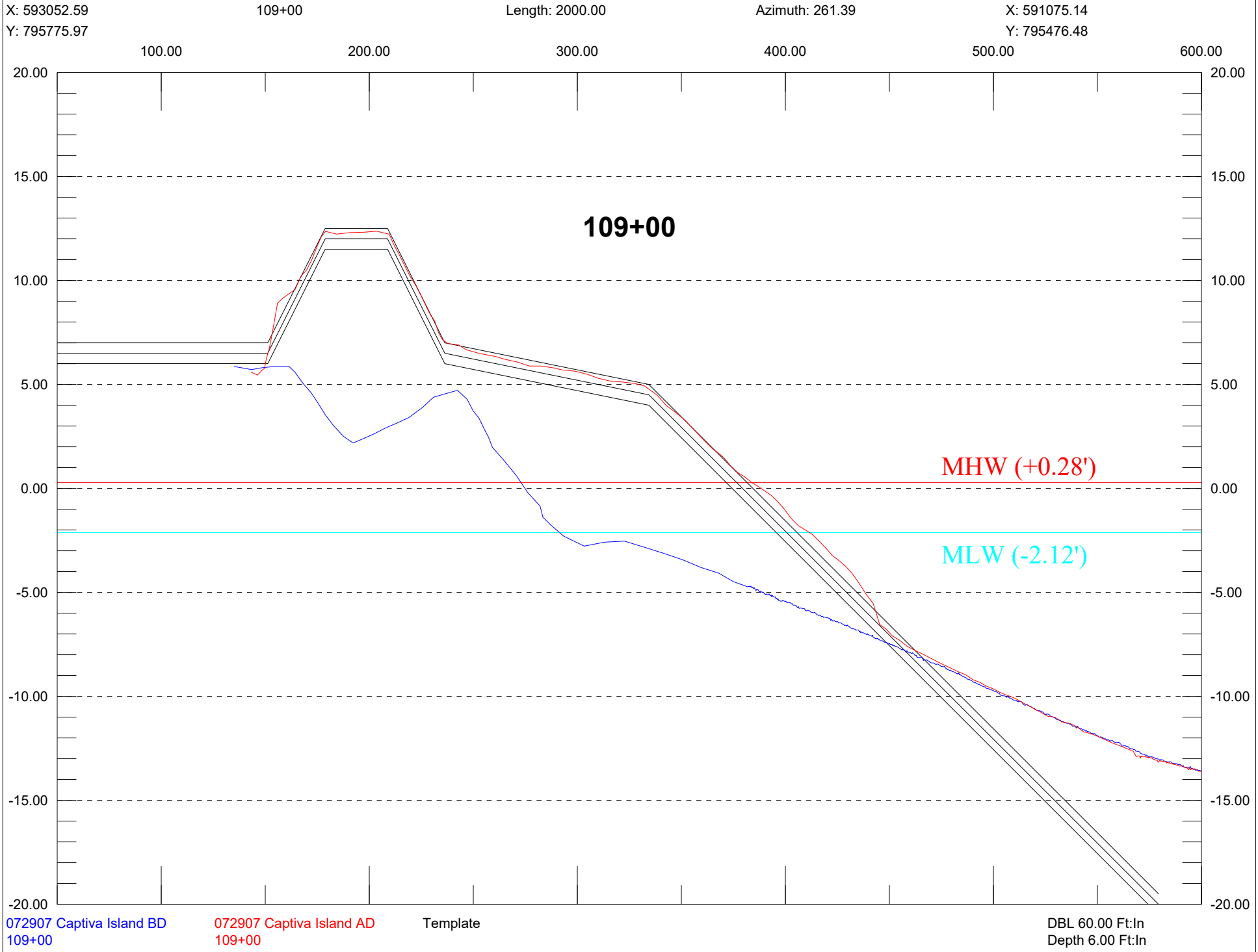
072907 Captiva Island BD
107+00

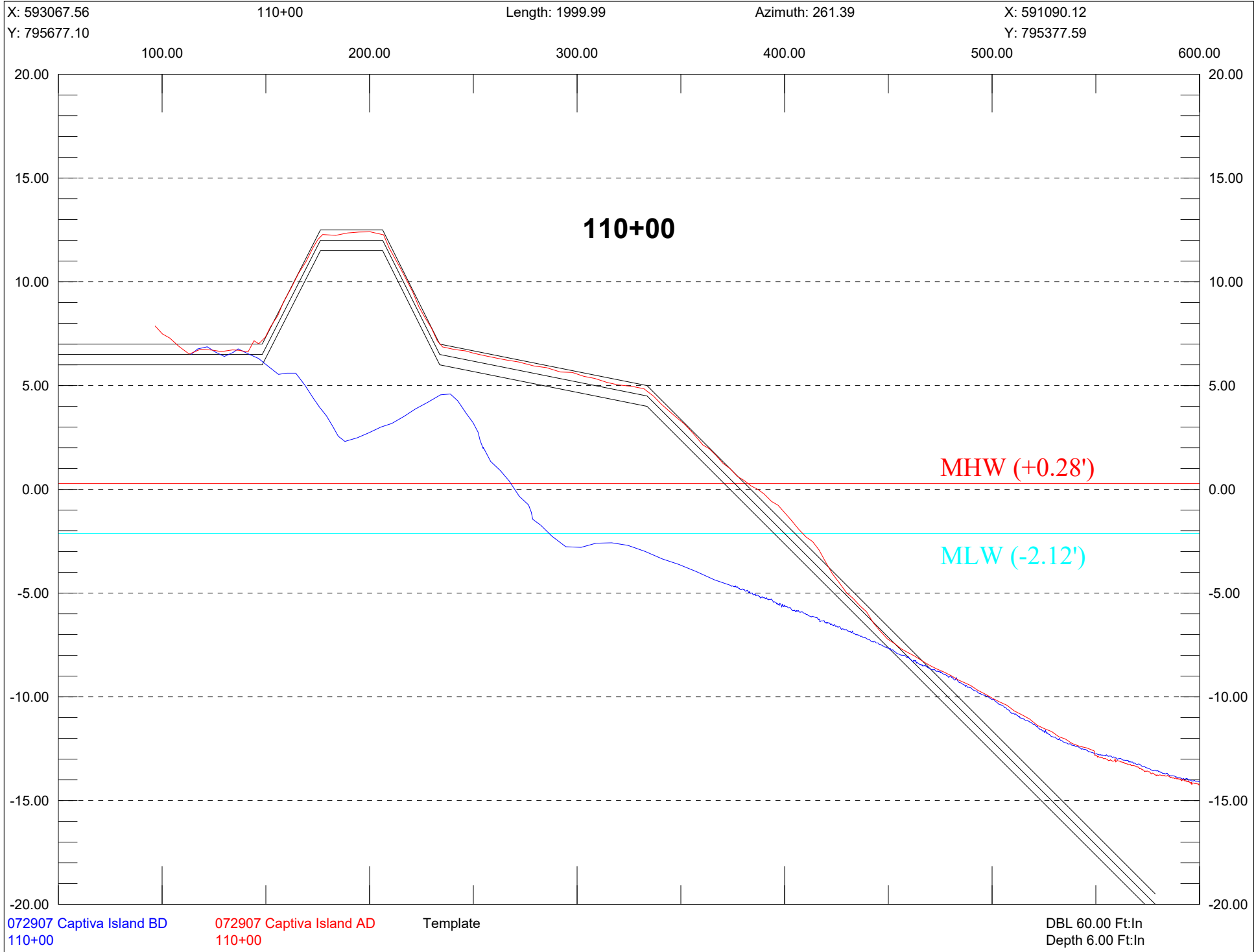
072907 Captiva Island AD
107+00

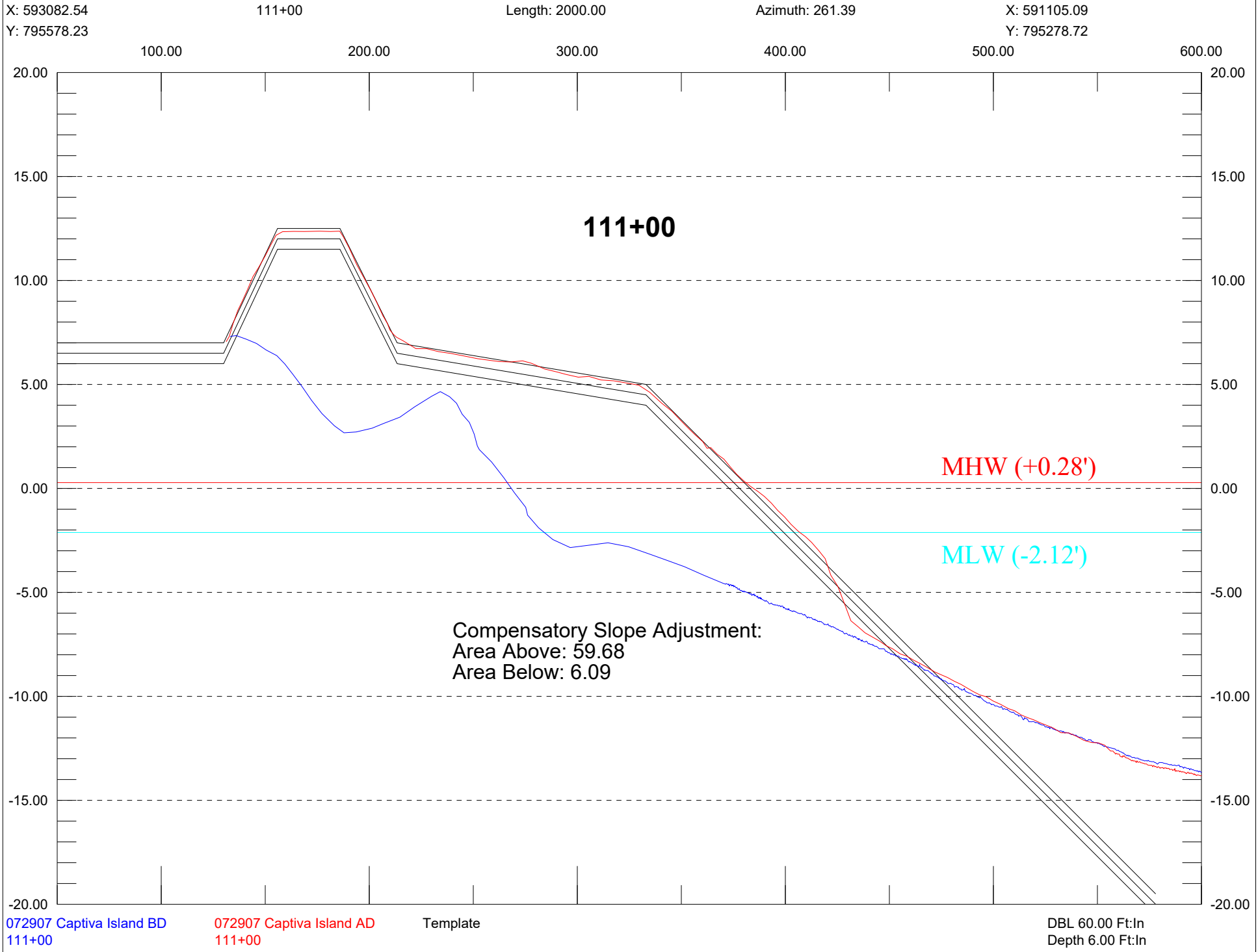
Template

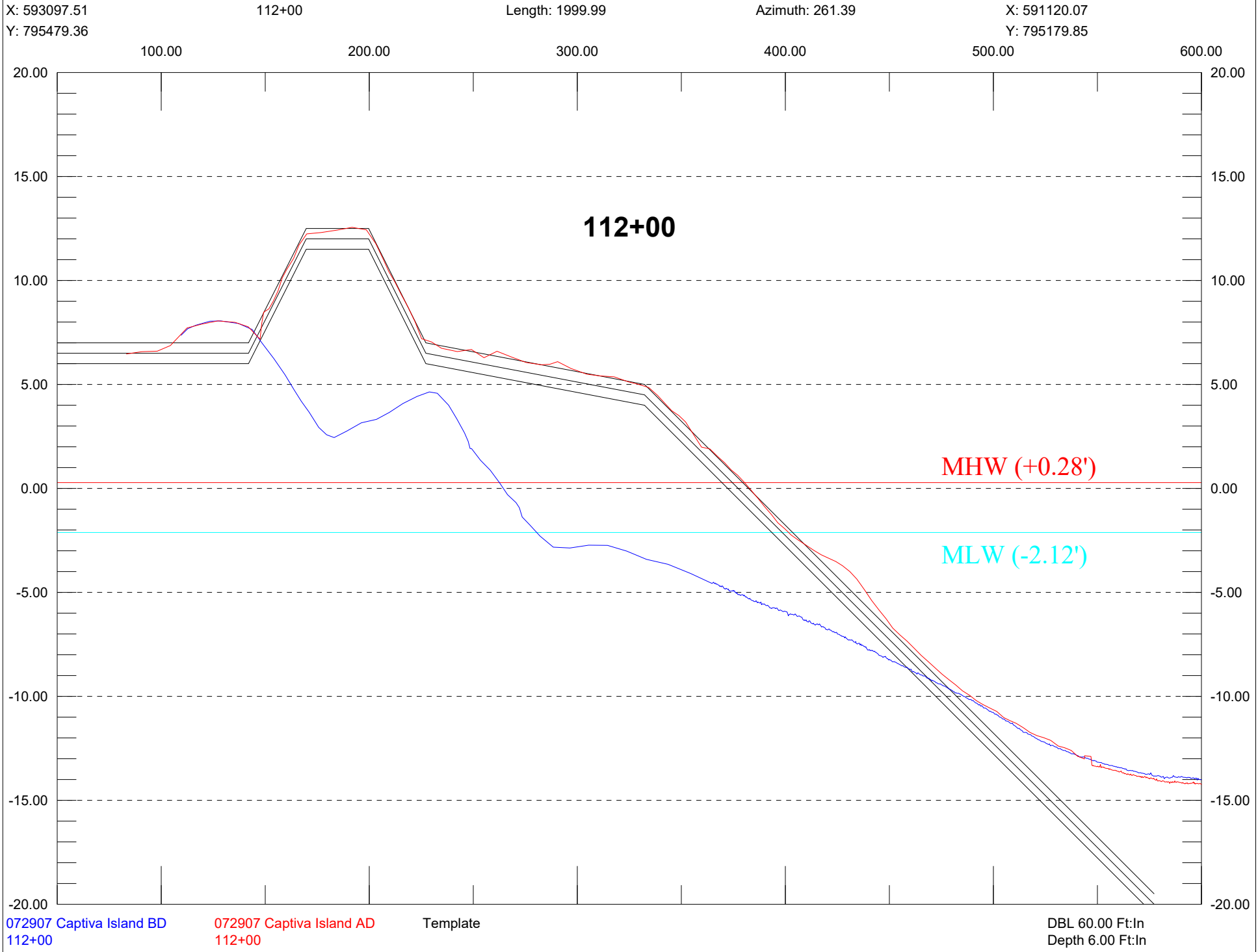
DBL 60.00 Ft:In
Depth 6.00 Ft:In

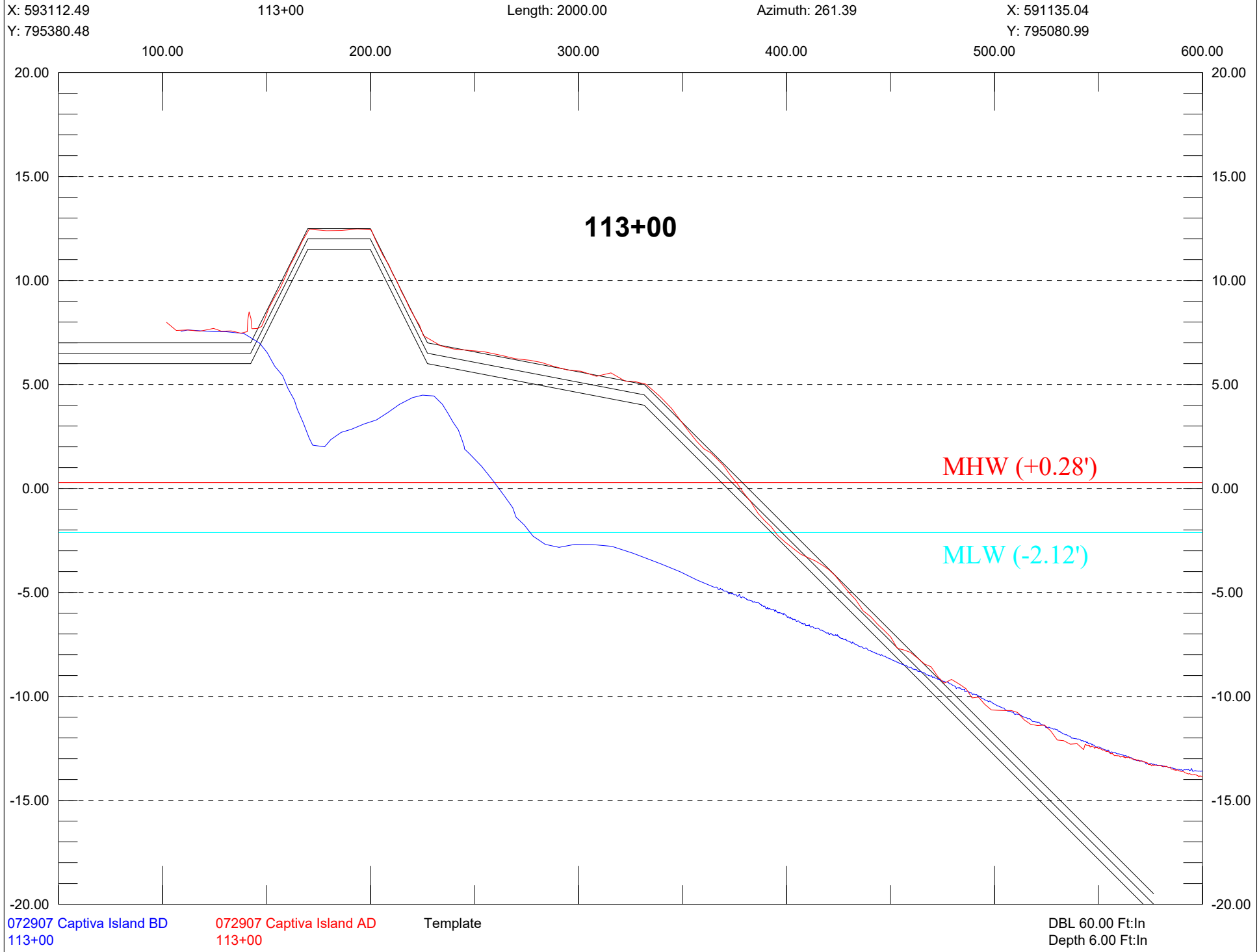


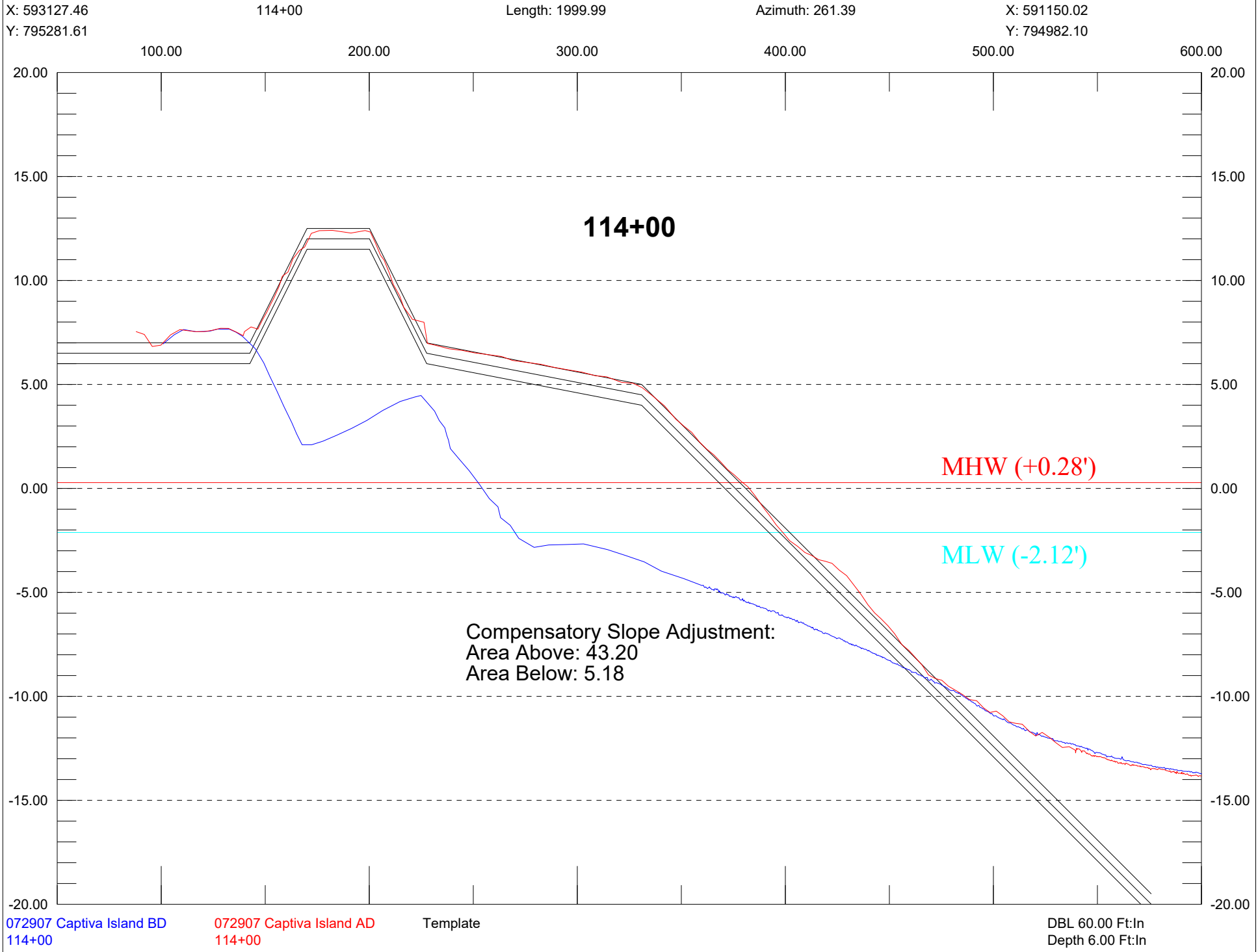












X: 593149.47

114+81

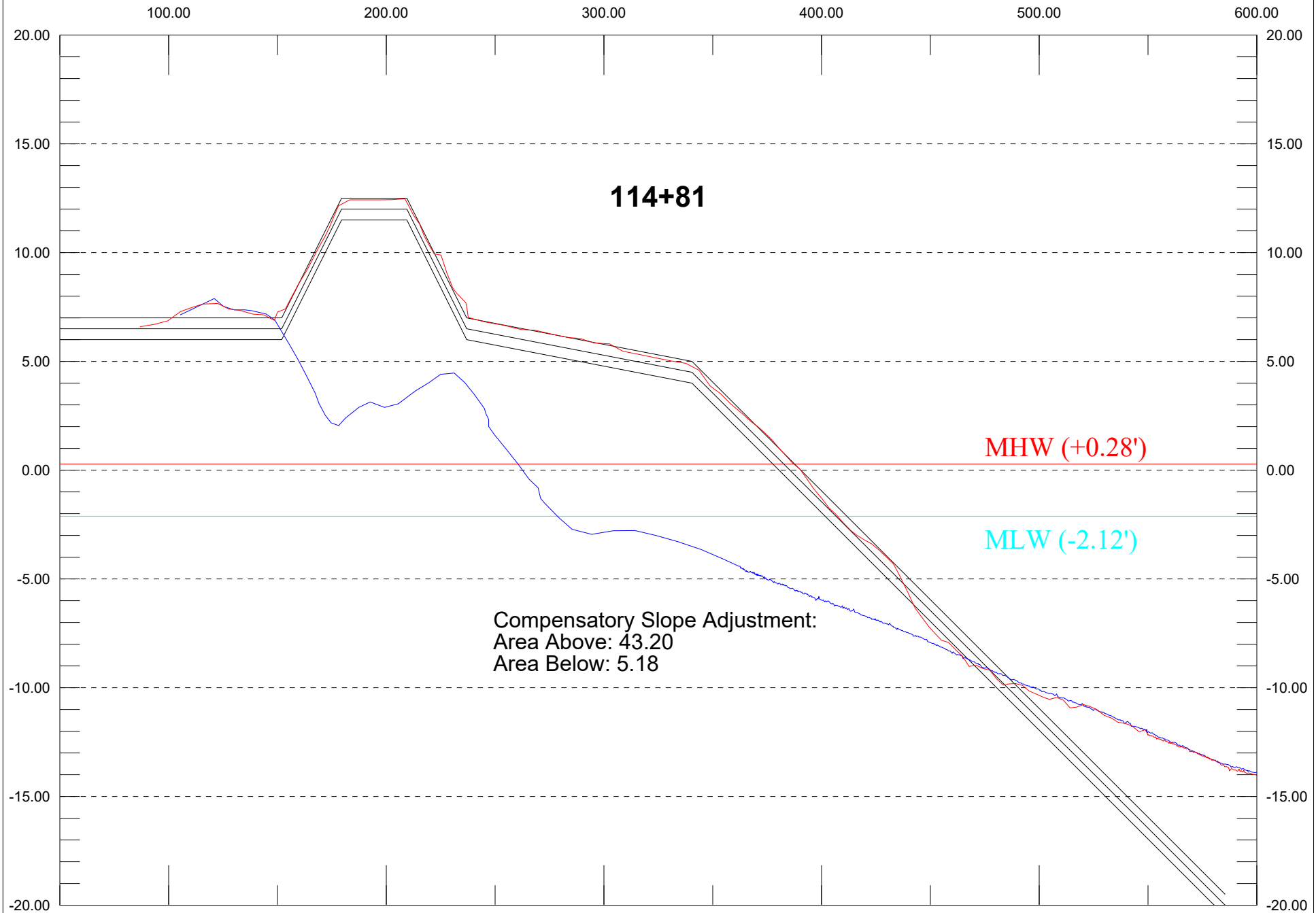
Length: 2000.07

Azimuth: 261.39

X: 591171.95

Y: 795203.56

Y: 794904.04



114+81

MHW (+0.28')

MLW (-2.12')

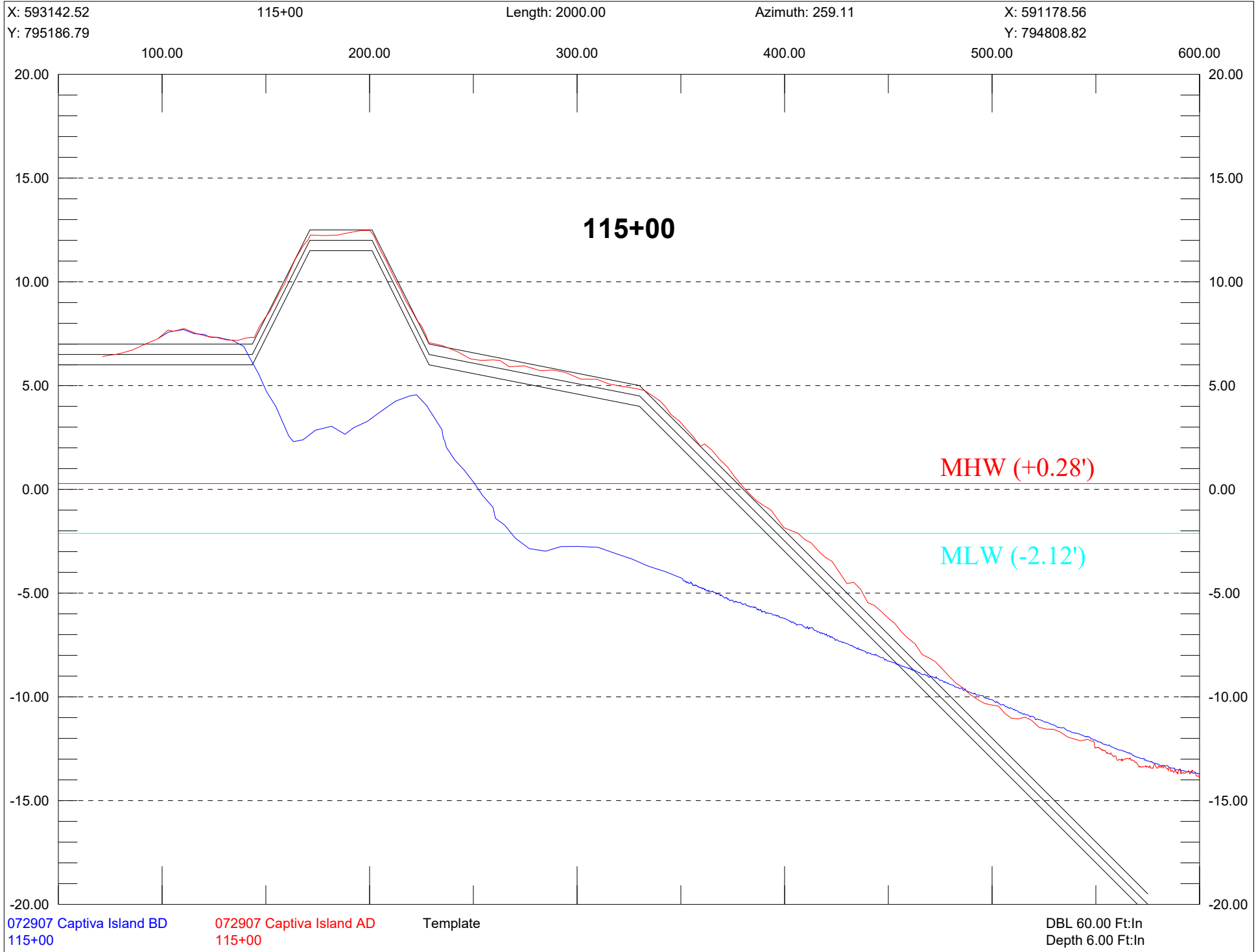
Compensatory Slope Adjustment:
Area Above: 43.20
Area Below: 5.18

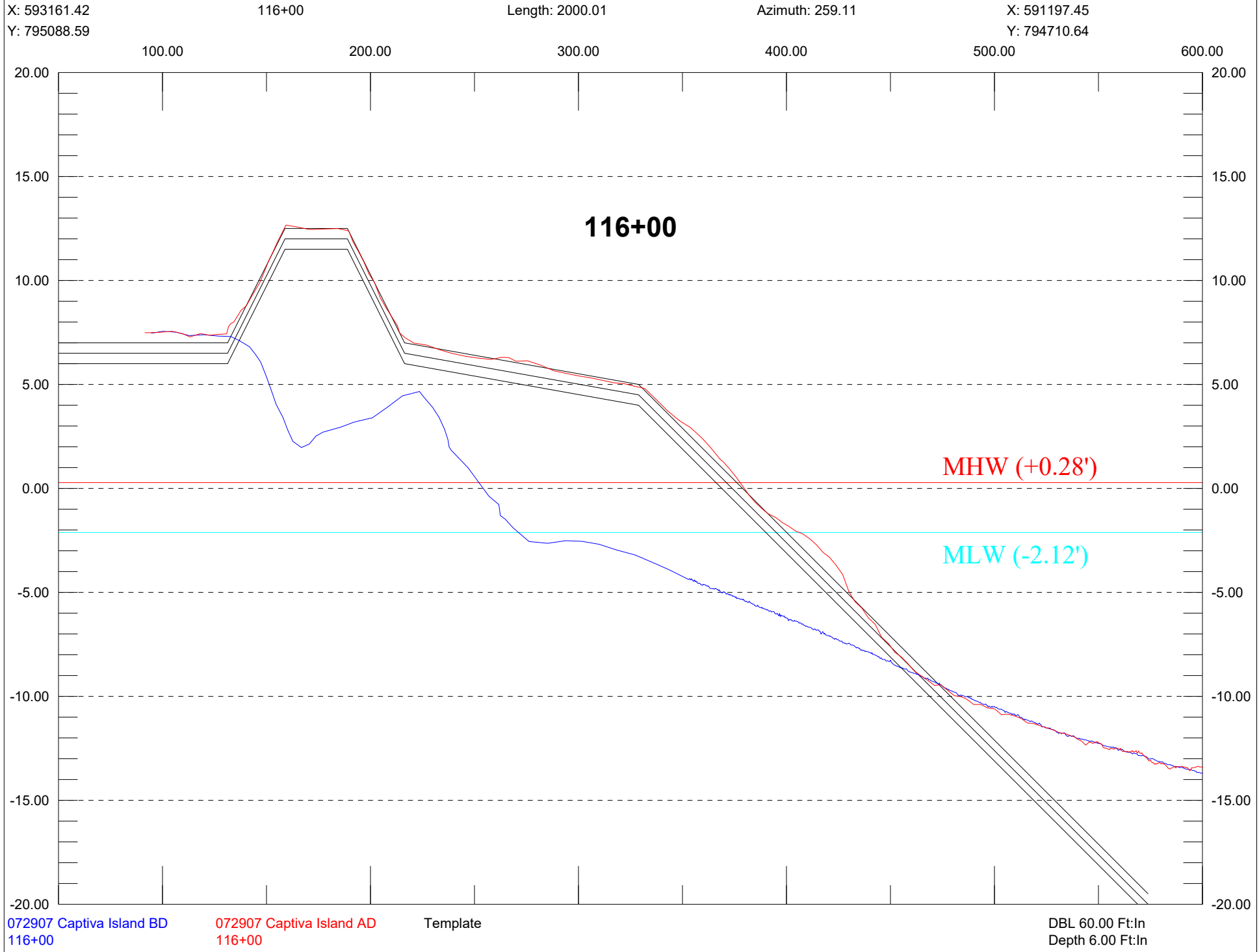
072907 Captiva Island BD
114+81

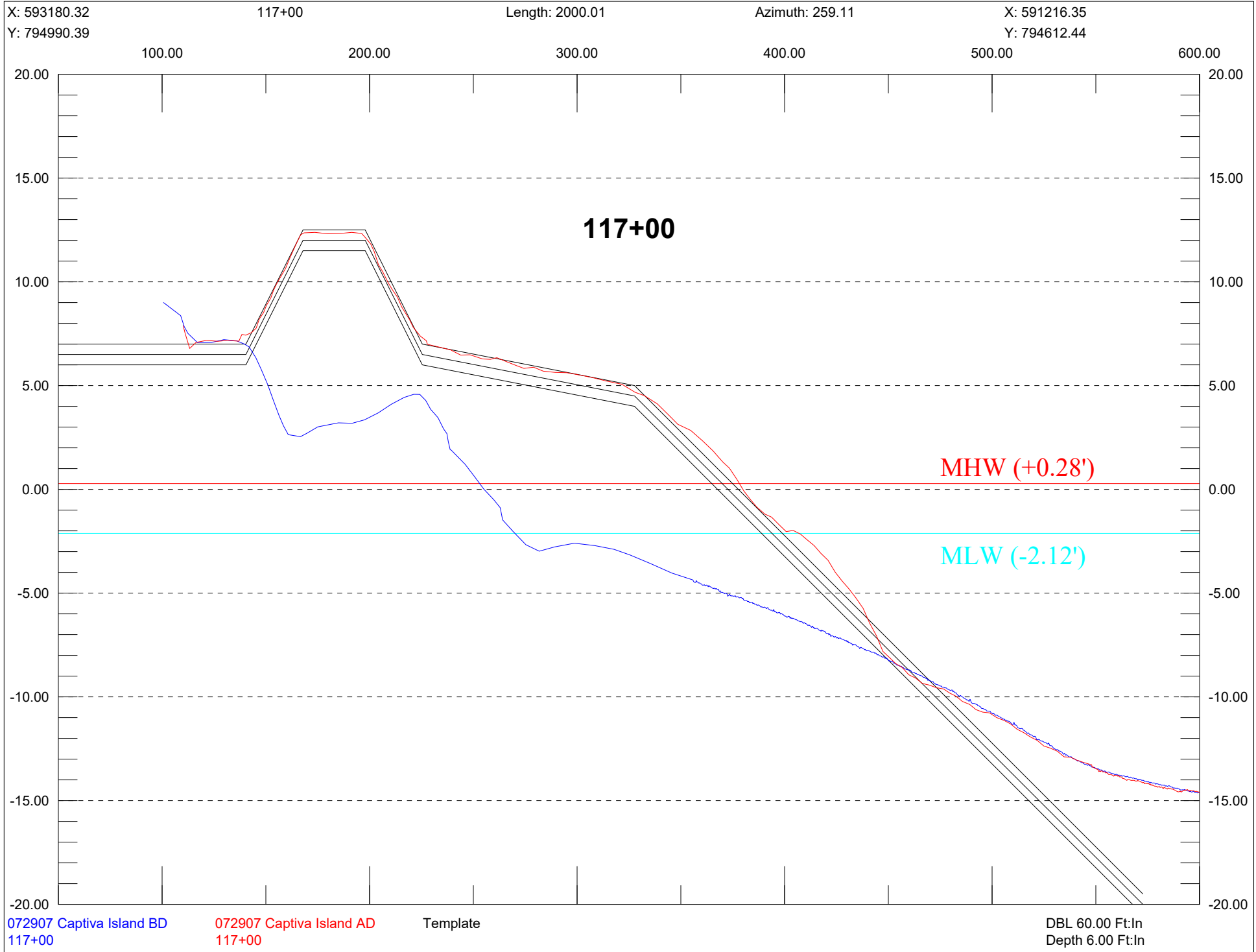
072907 Captiva Island AD
114+81

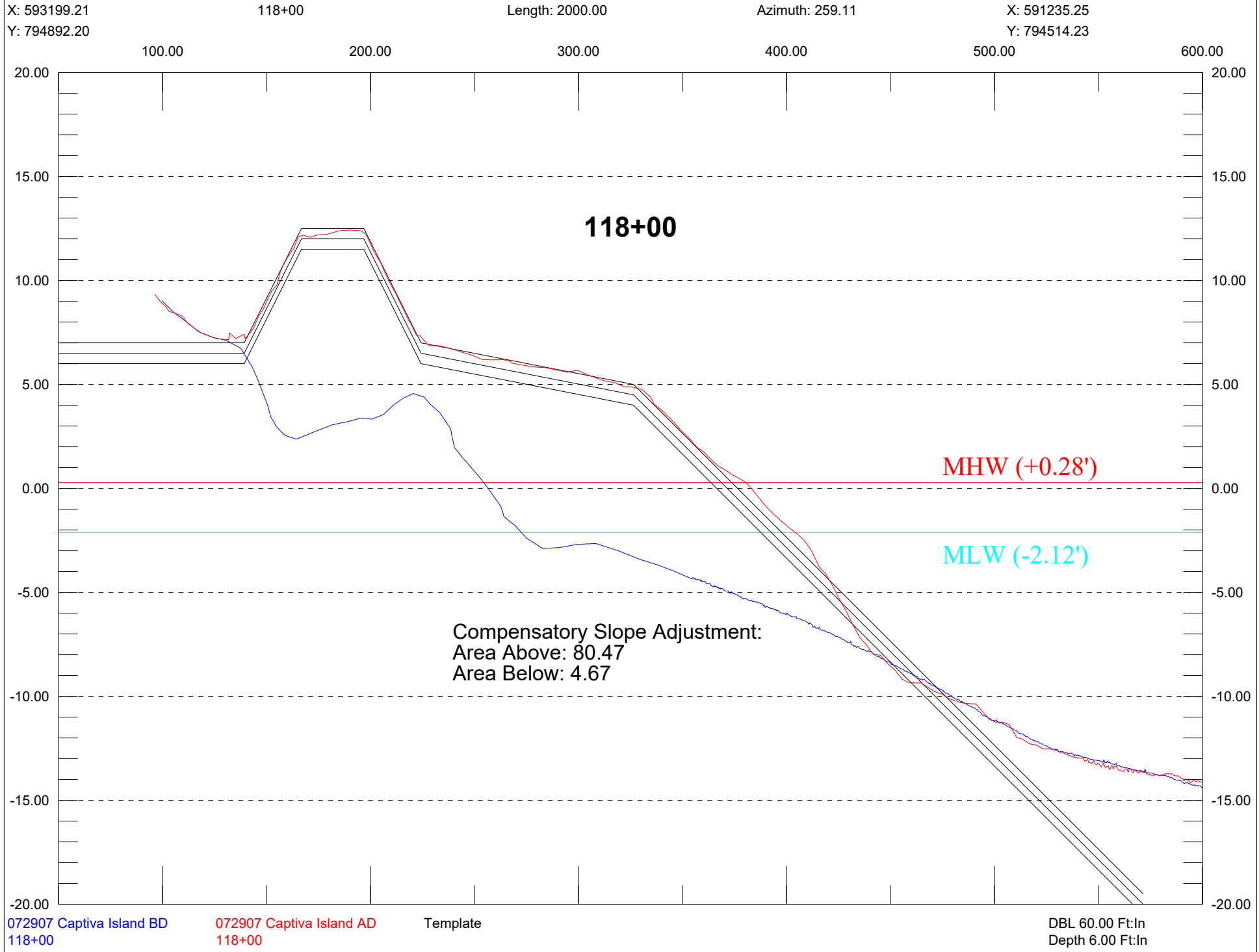
Template

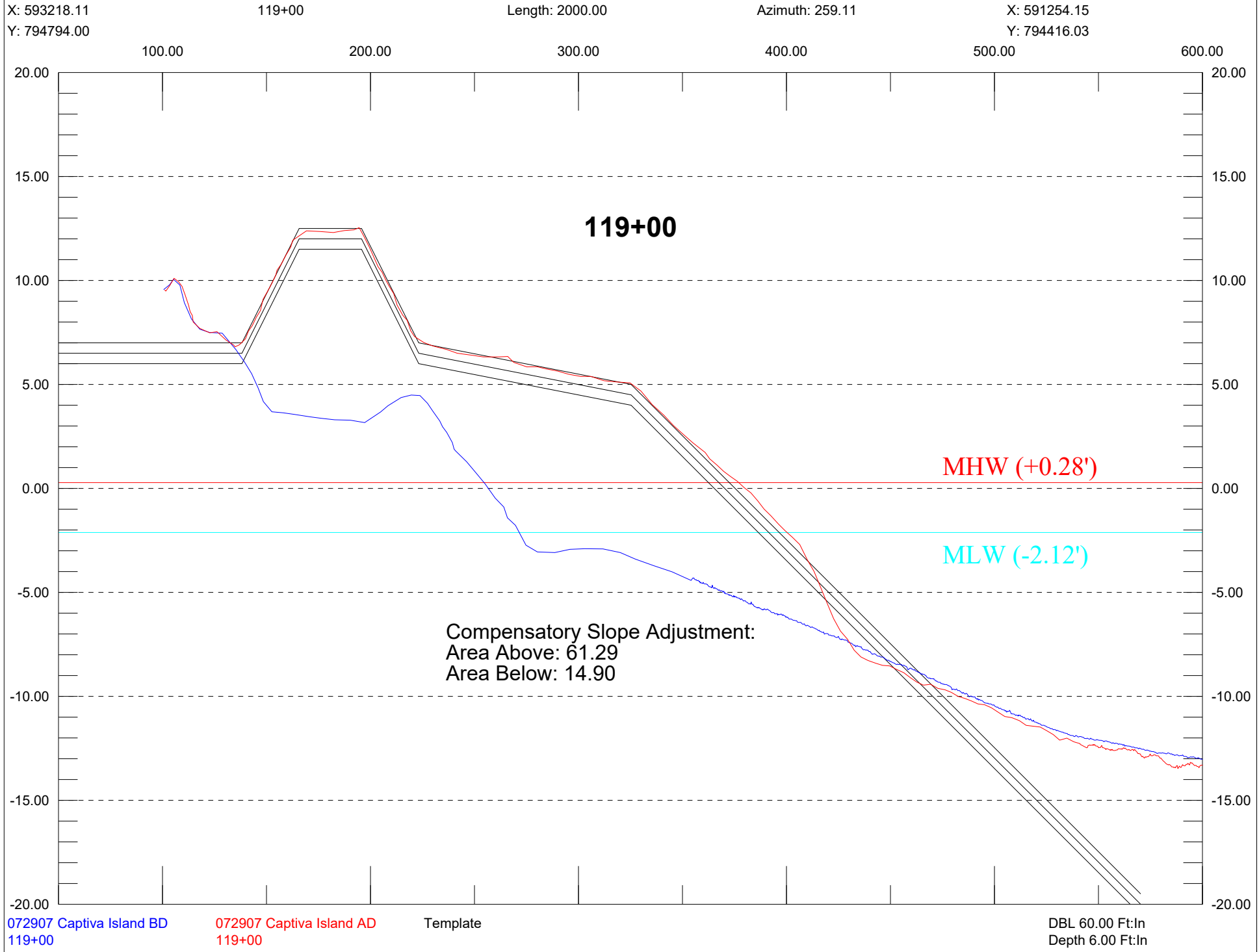
DBL 60.00 Ft:In
Depth 6.00 Ft:In











X: 593237.01

120+00

Length: 2000.00

Azimuth: 259.11

X: 591273.05

Y: 794695.80

Y: 794317.83

100.00

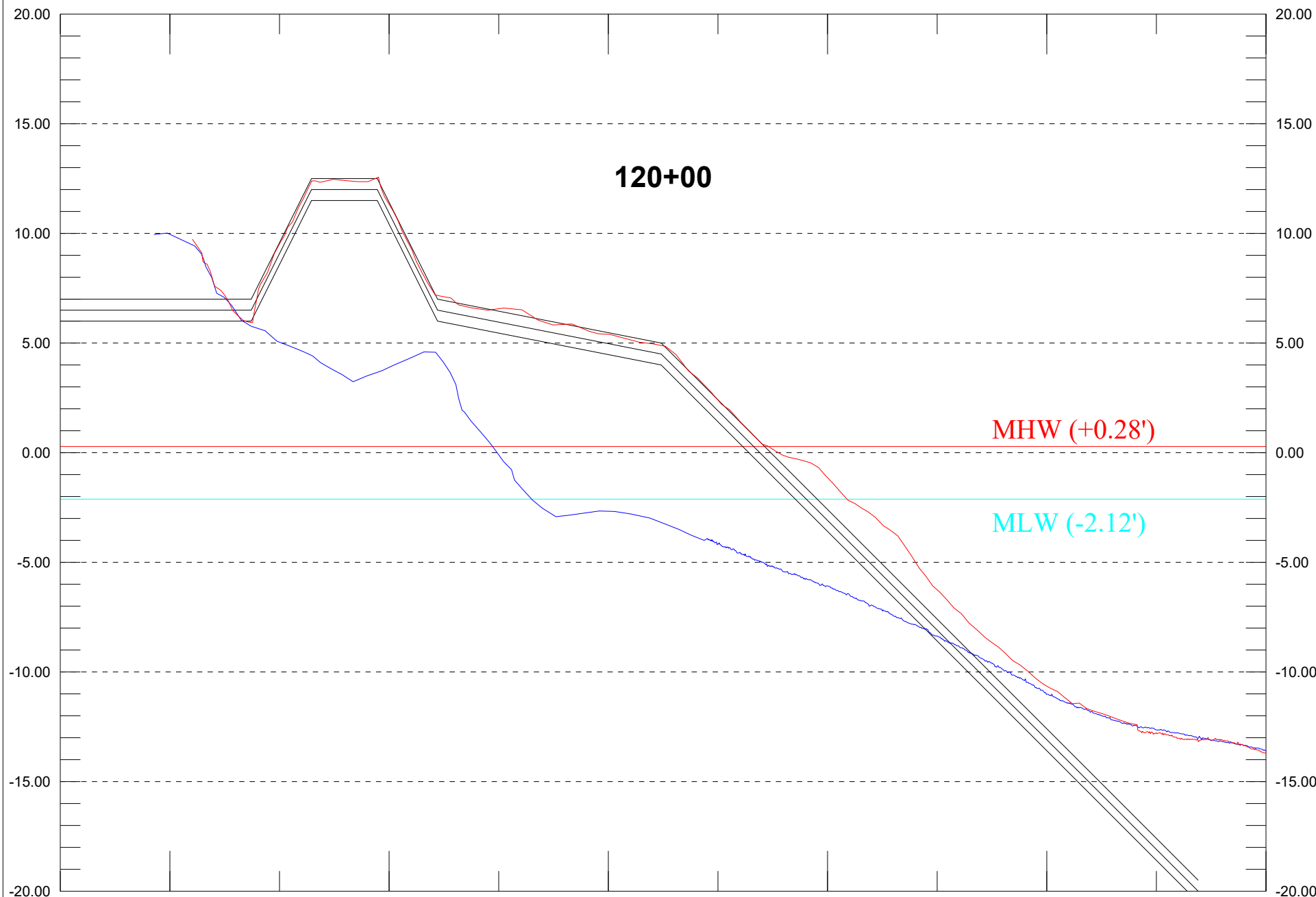
200.00

300.00

400.00

500.00

600.00



120+00

MHW (+0.28')

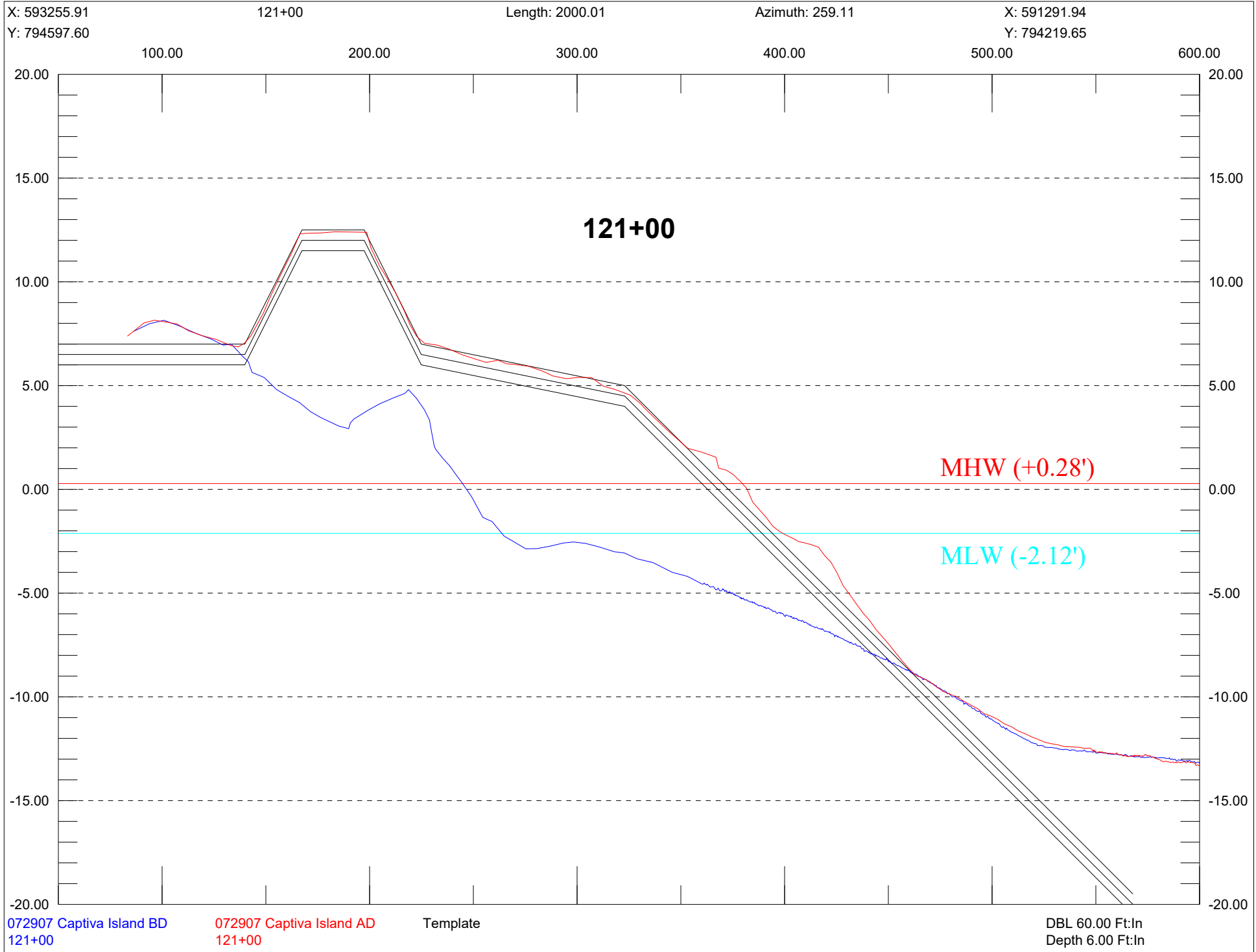
MLW (-2.12')

072907 Captiva Island BD
120+00

072907 Captiva Island AD
120+00

Template

DBL 60.00 Ft:In
Depth 6.00 Ft:In



X: 593274.80

122+00

Length: 2000.00

Azimuth: 259.11

X: 591310.84

Y: 794499.40

Y: 794121.45

100.00

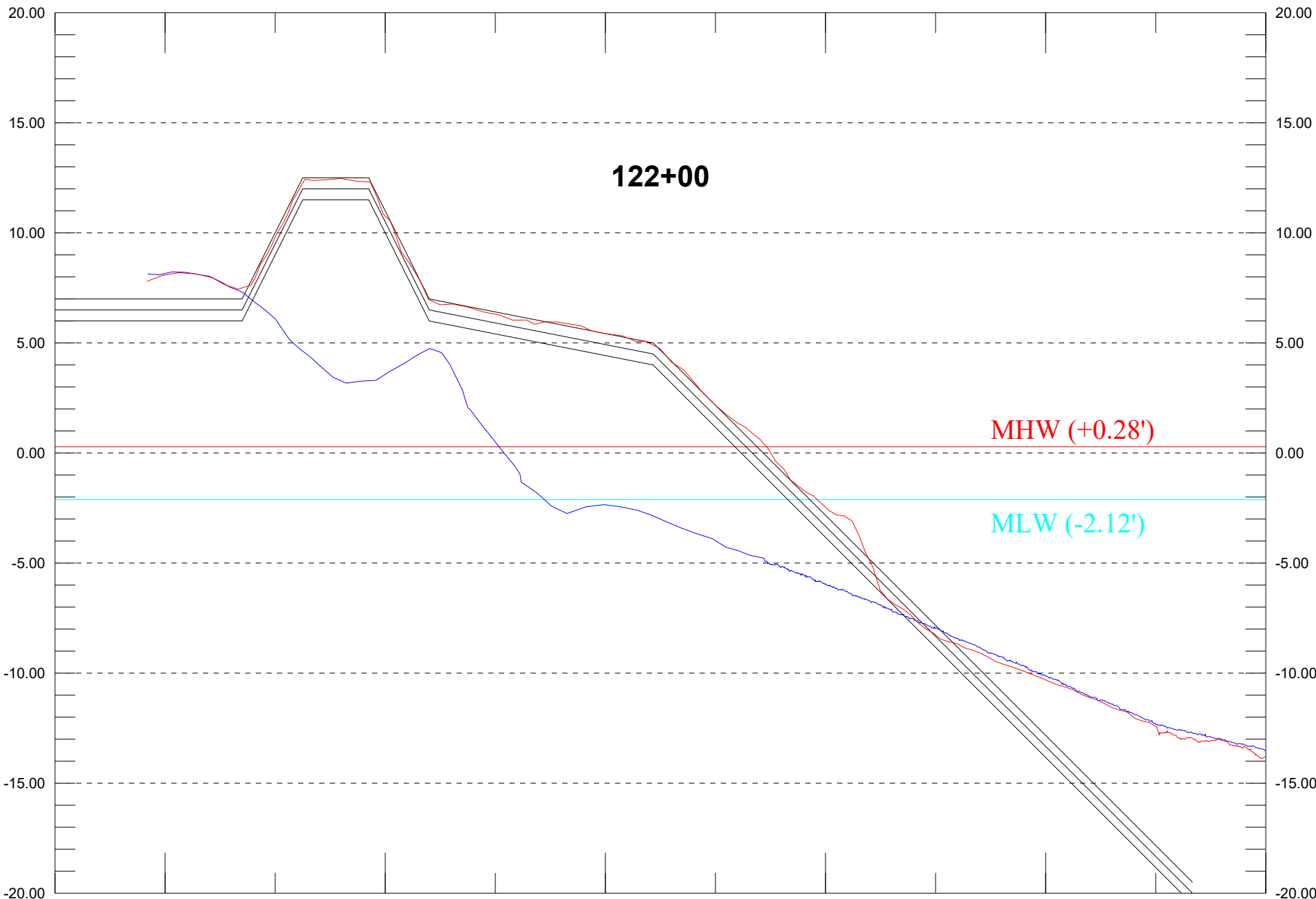
200.00

300.00

400.00

500.00

600.00



122+00

MHW (+0.28')

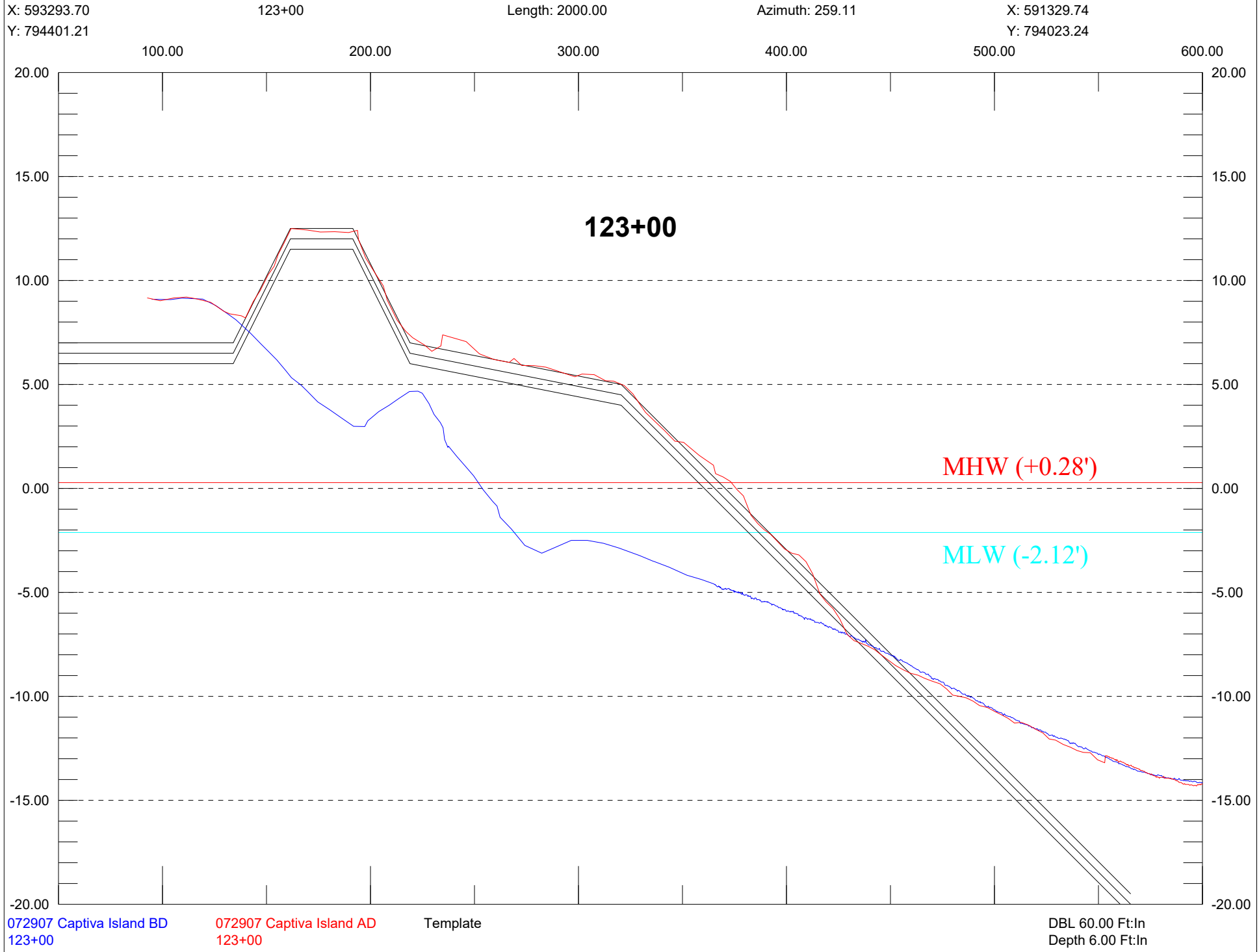
MLW (-2.12')

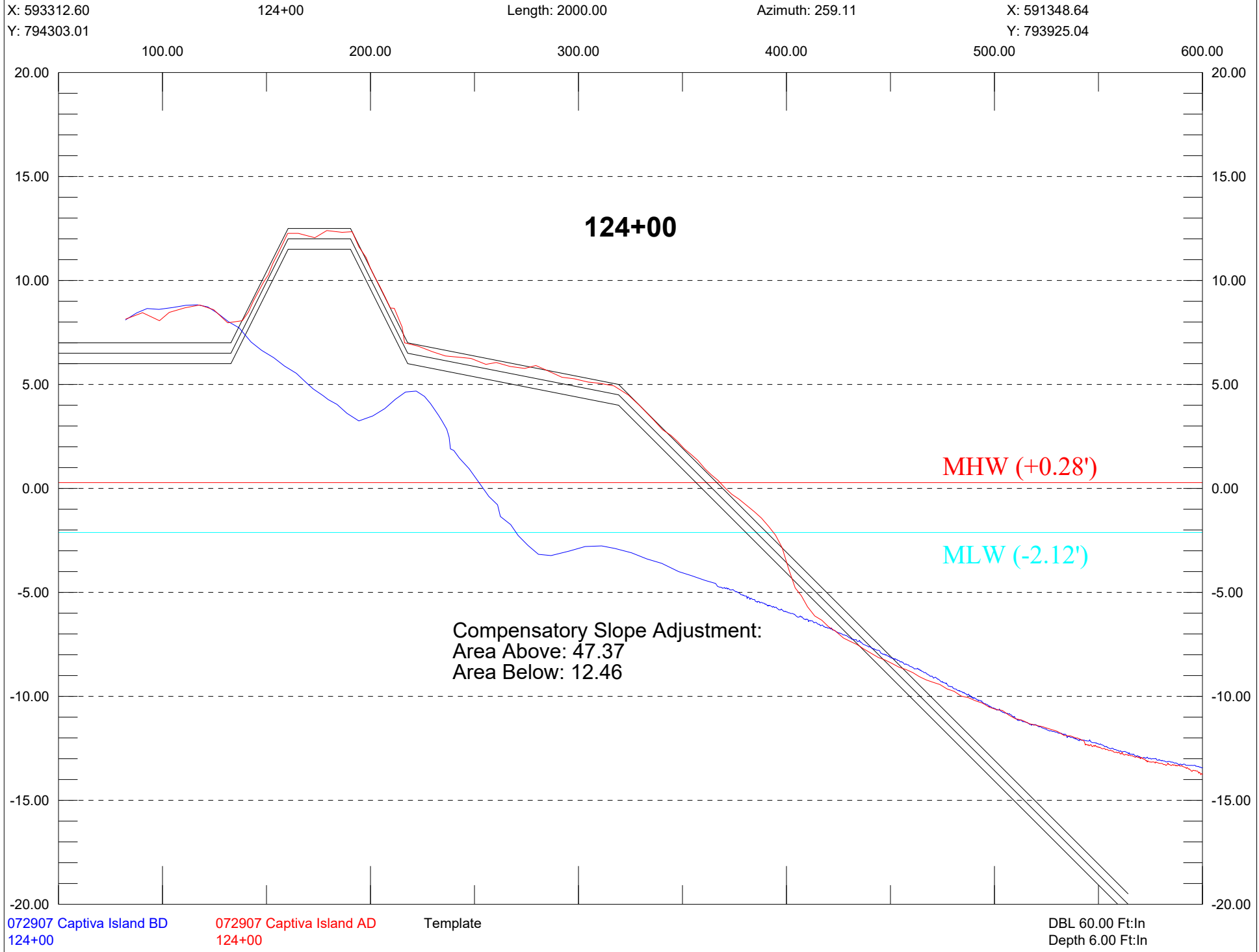
072907 Captiva Island BD
122+00

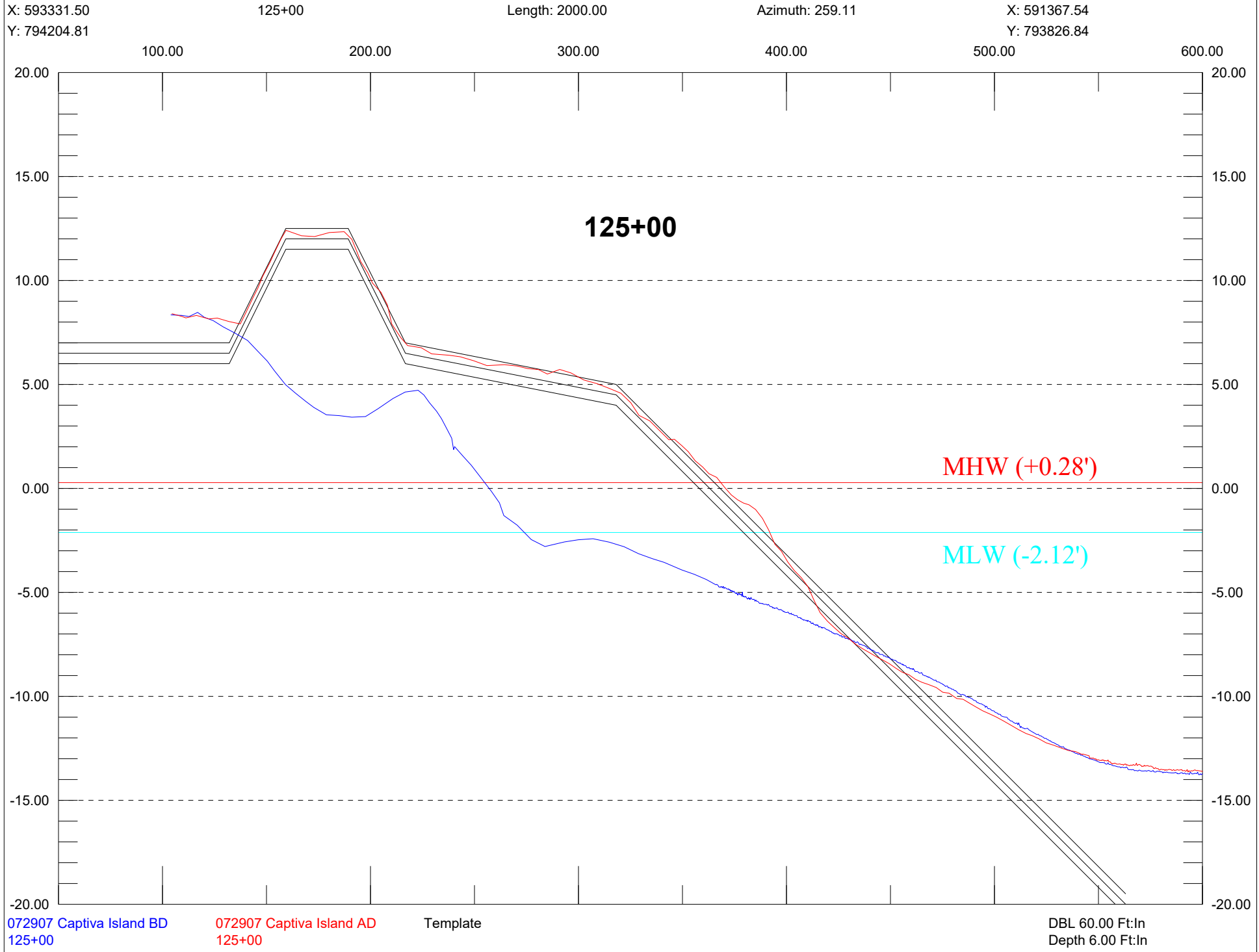
072907 Captiva Island AD
122+00

Template

DBL 60.00 Ft:In
Depth 6.00 Ft:In







X: 593342.16

125+05

Length: 2000.01

Azimuth: 259.11

X: 591378.19

Y: 794202.32

Y: 793824.36

100.00

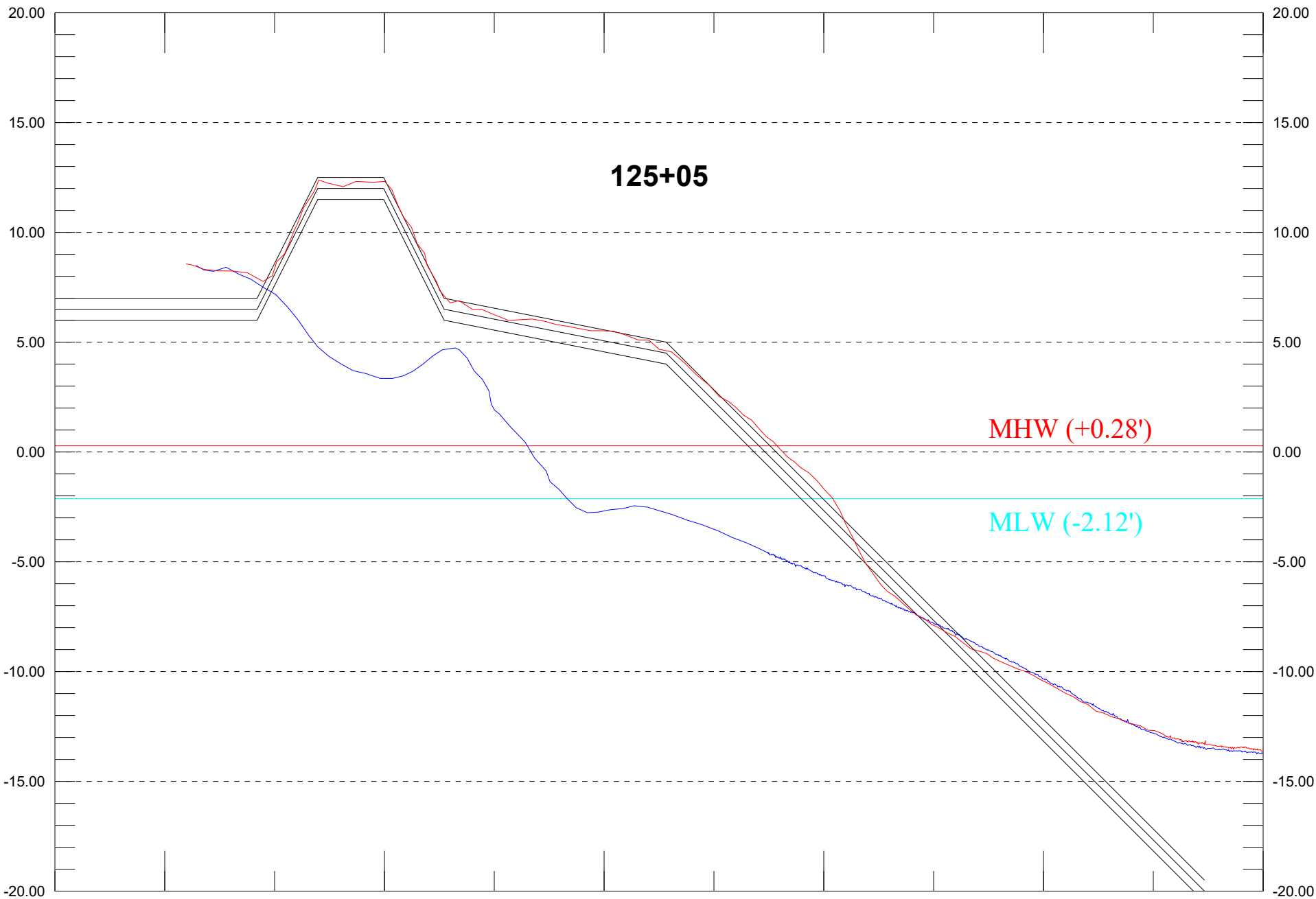
200.00

300.00

400.00

500.00

600.00



125+05

MHW (+0.28')

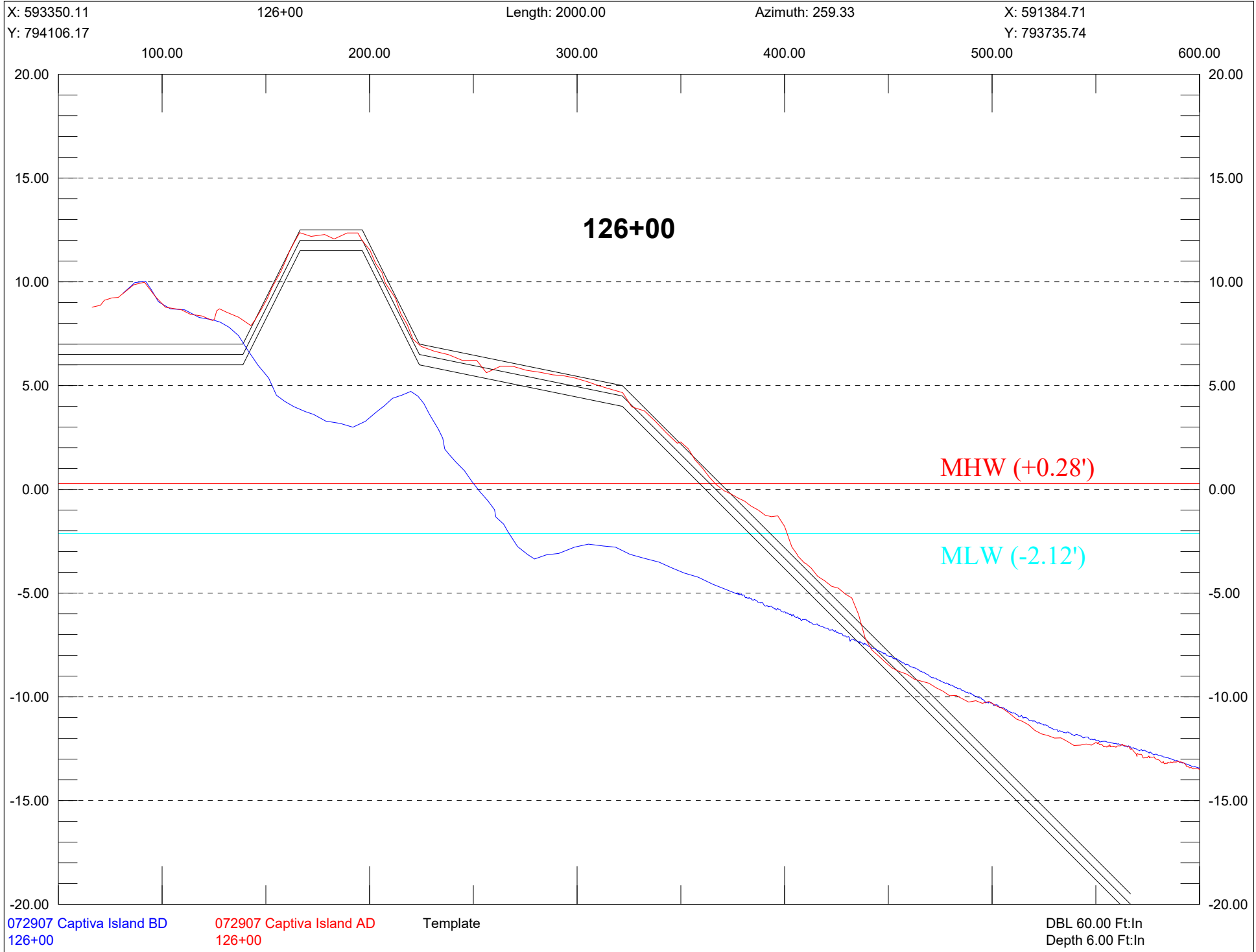
MLW (-2.12')

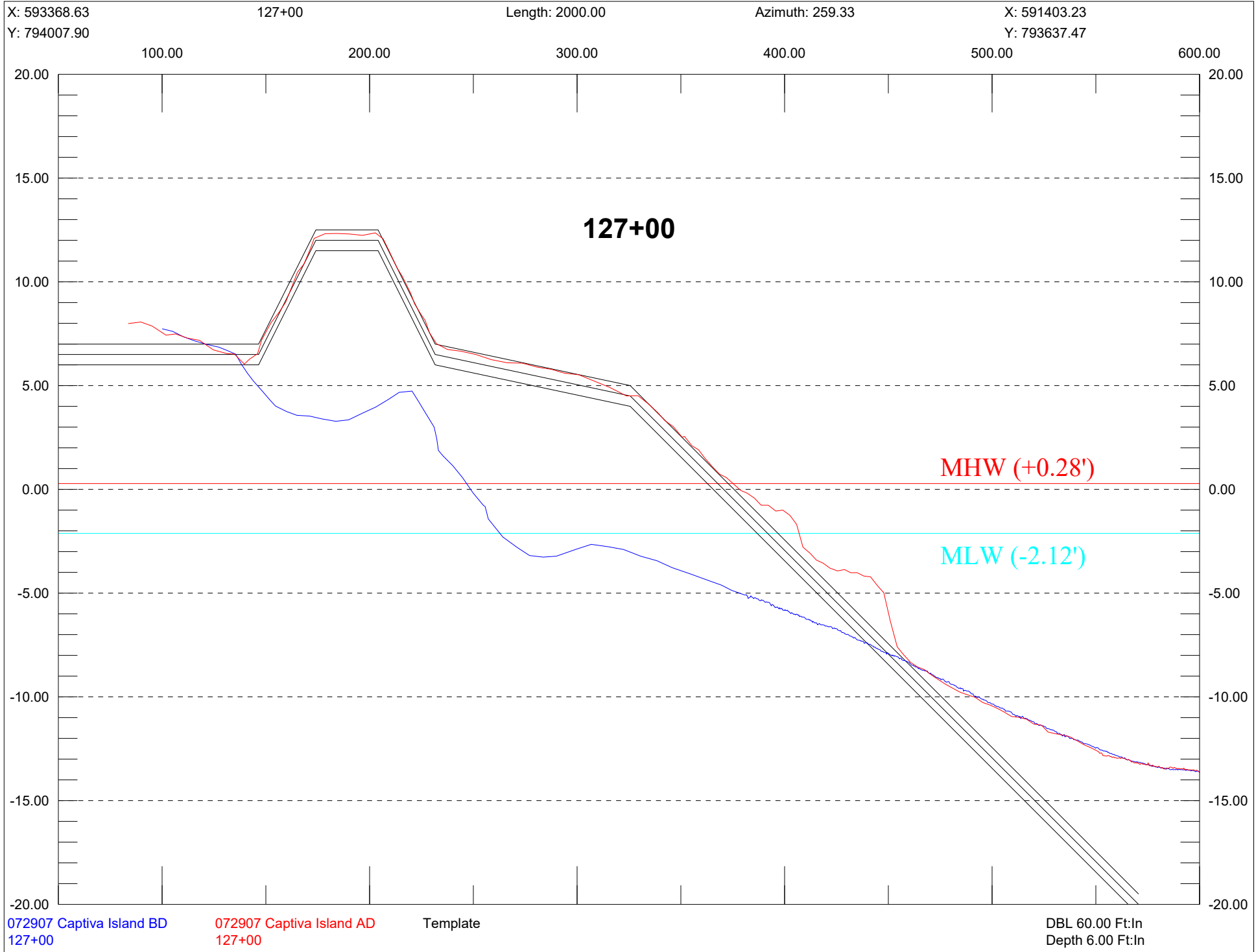
072907 Captiva Island BD
125+05

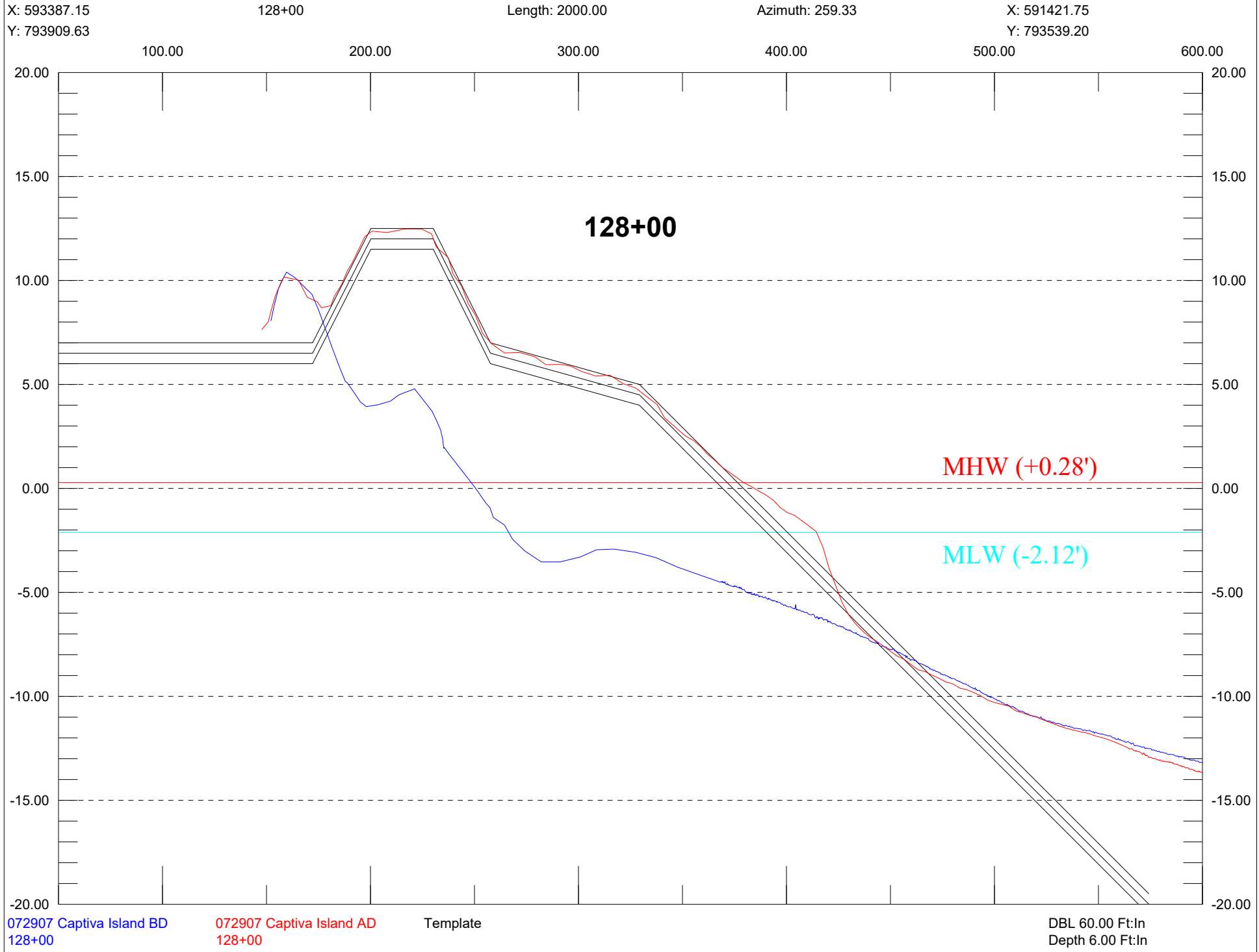
072907 Captiva Island AD
125+05

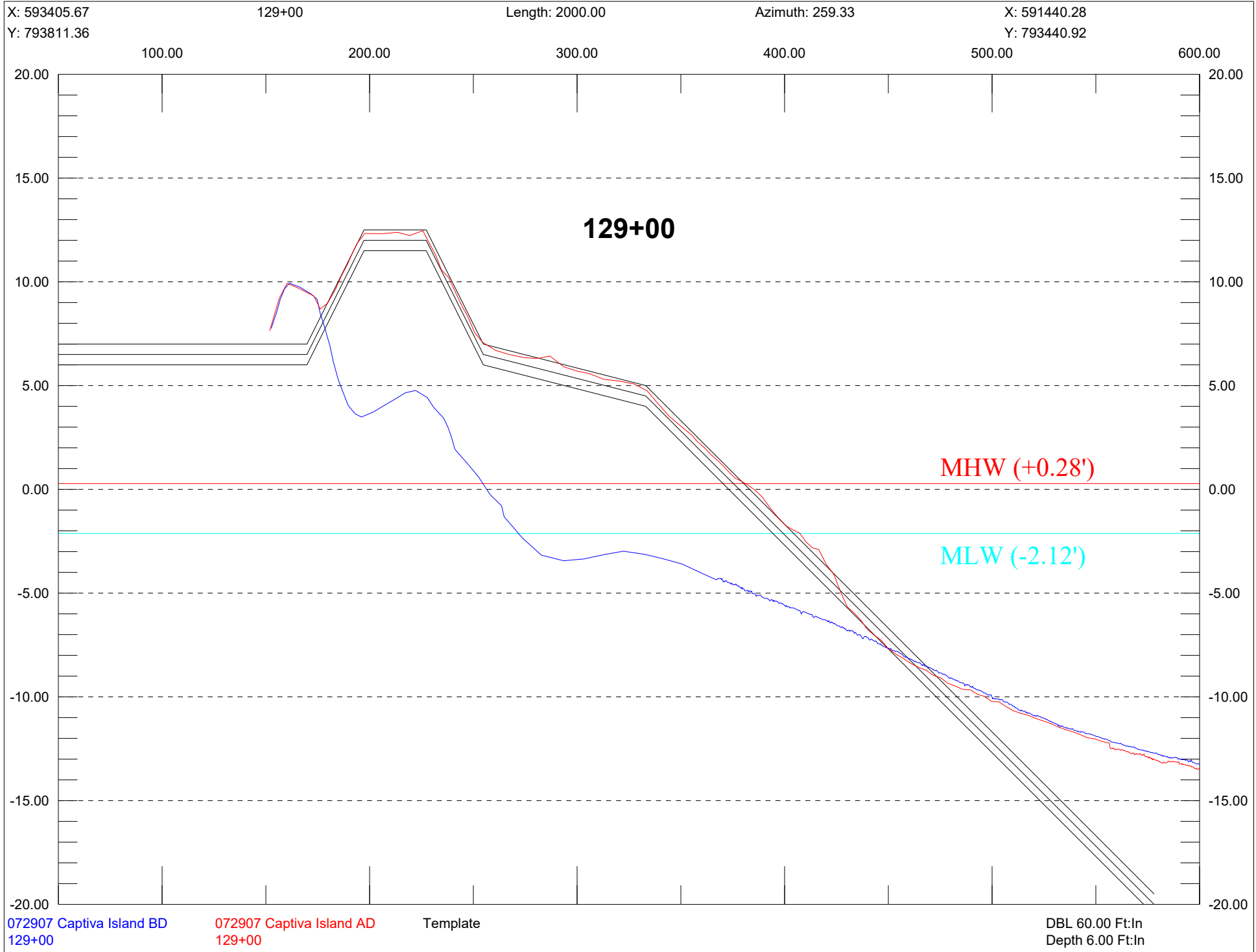
Template

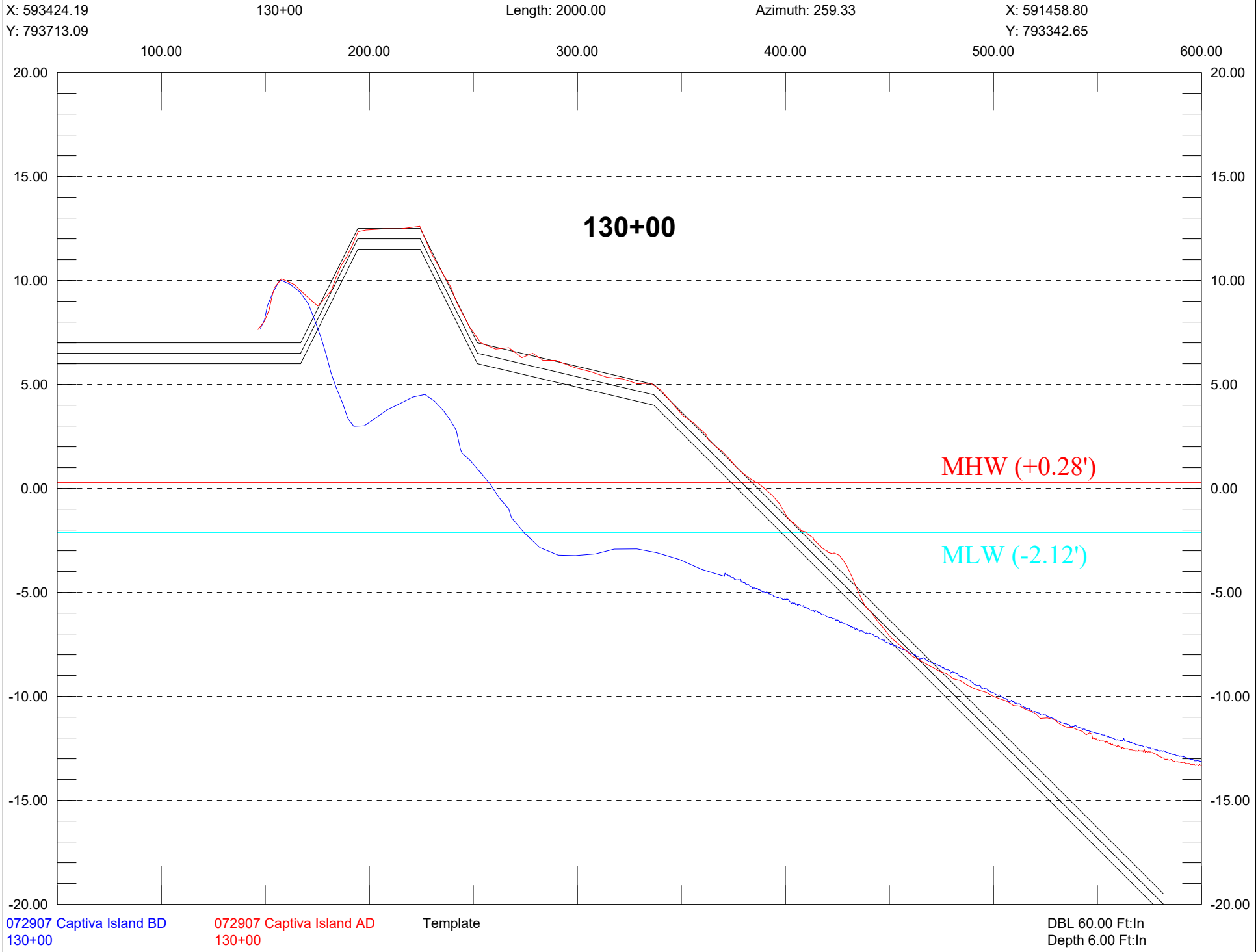
DBL 60.00 Ft:In
Depth 6.00 Ft:In

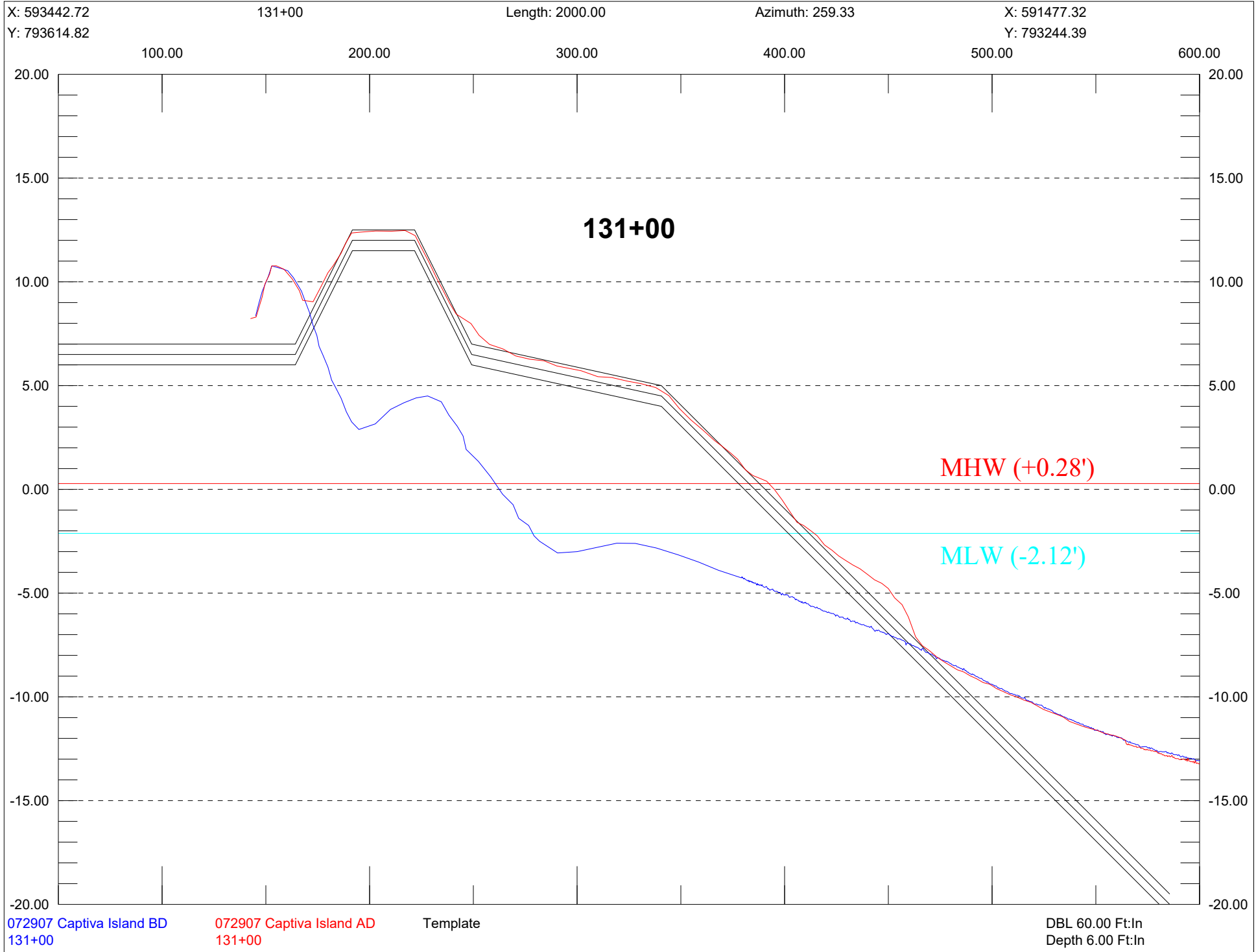


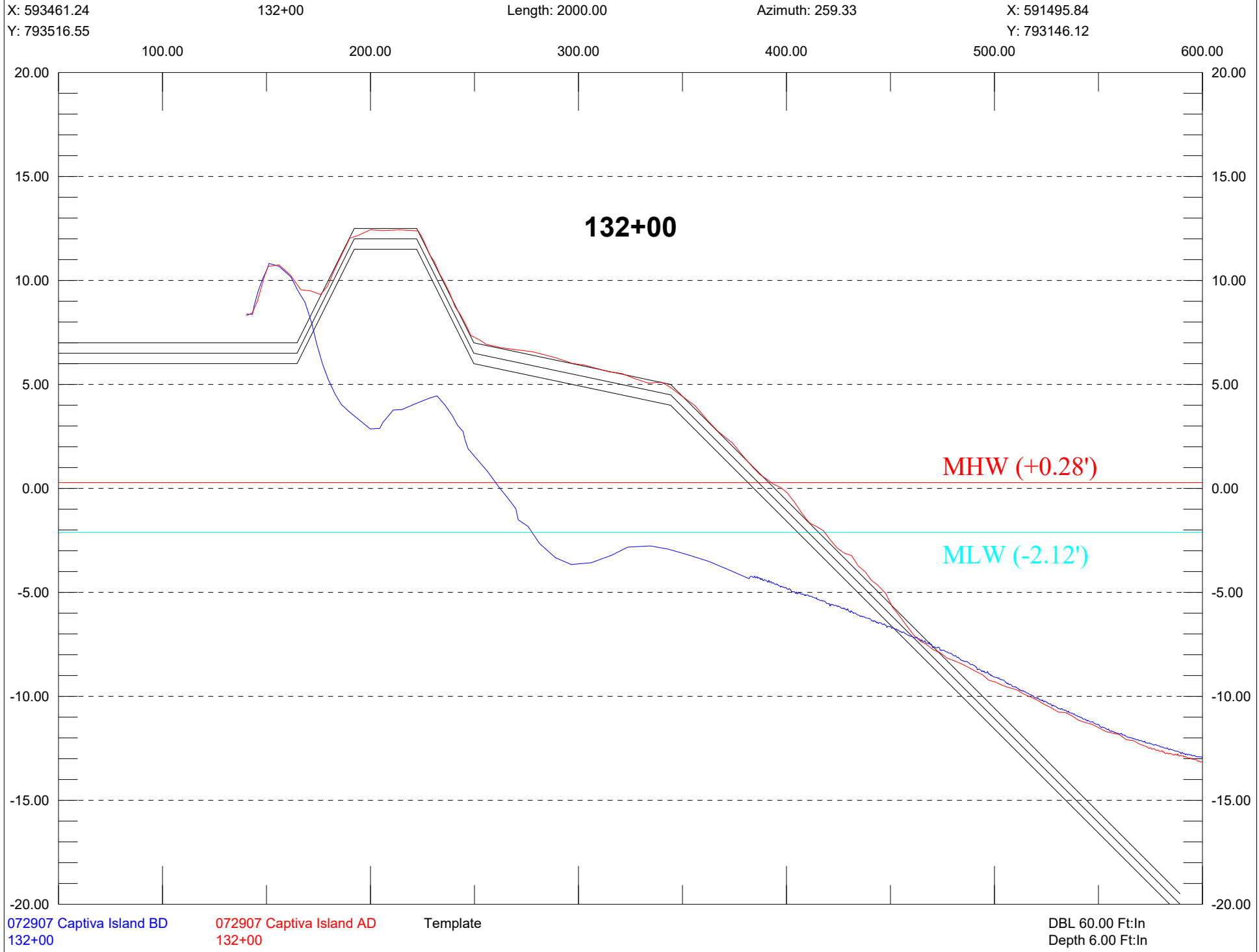


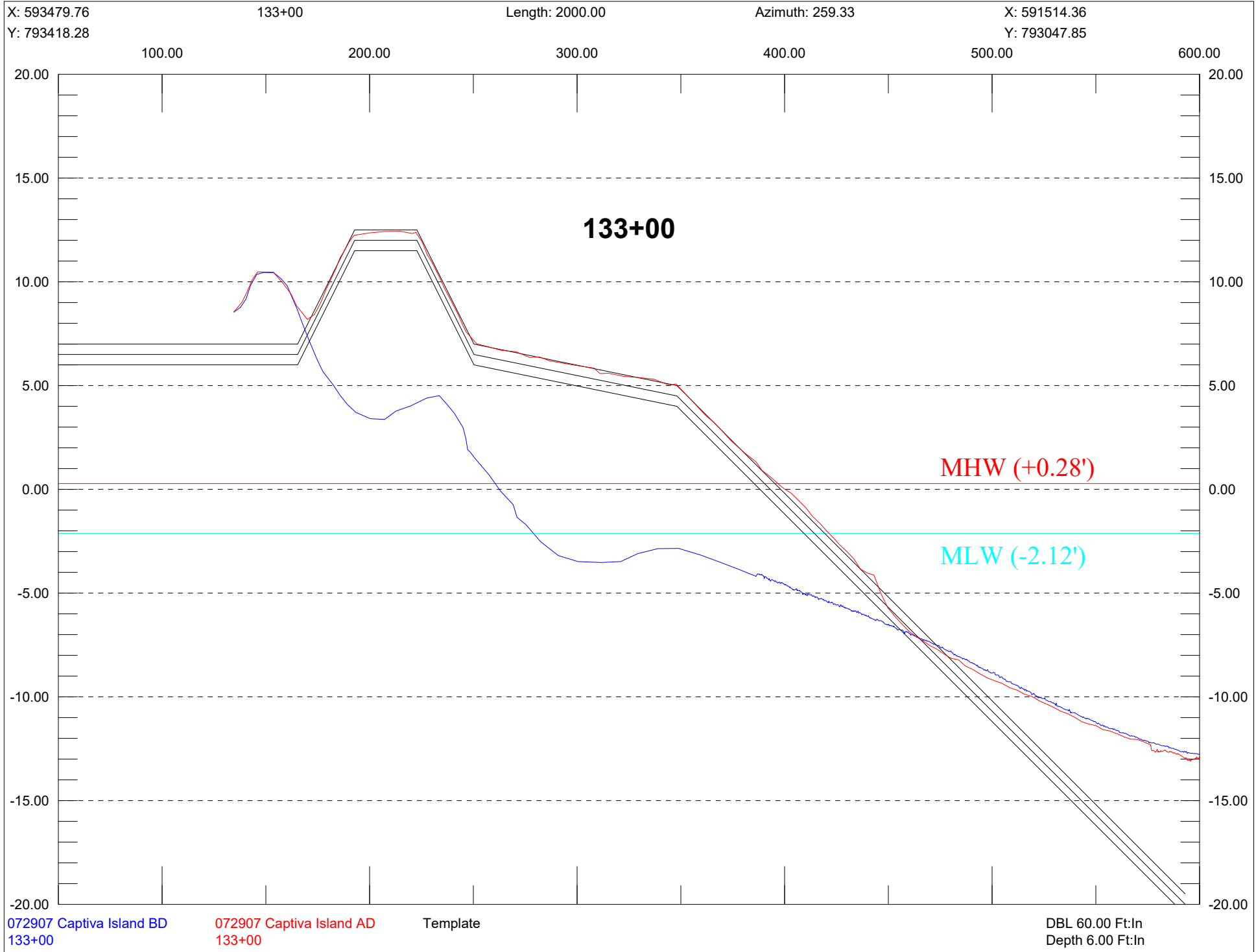


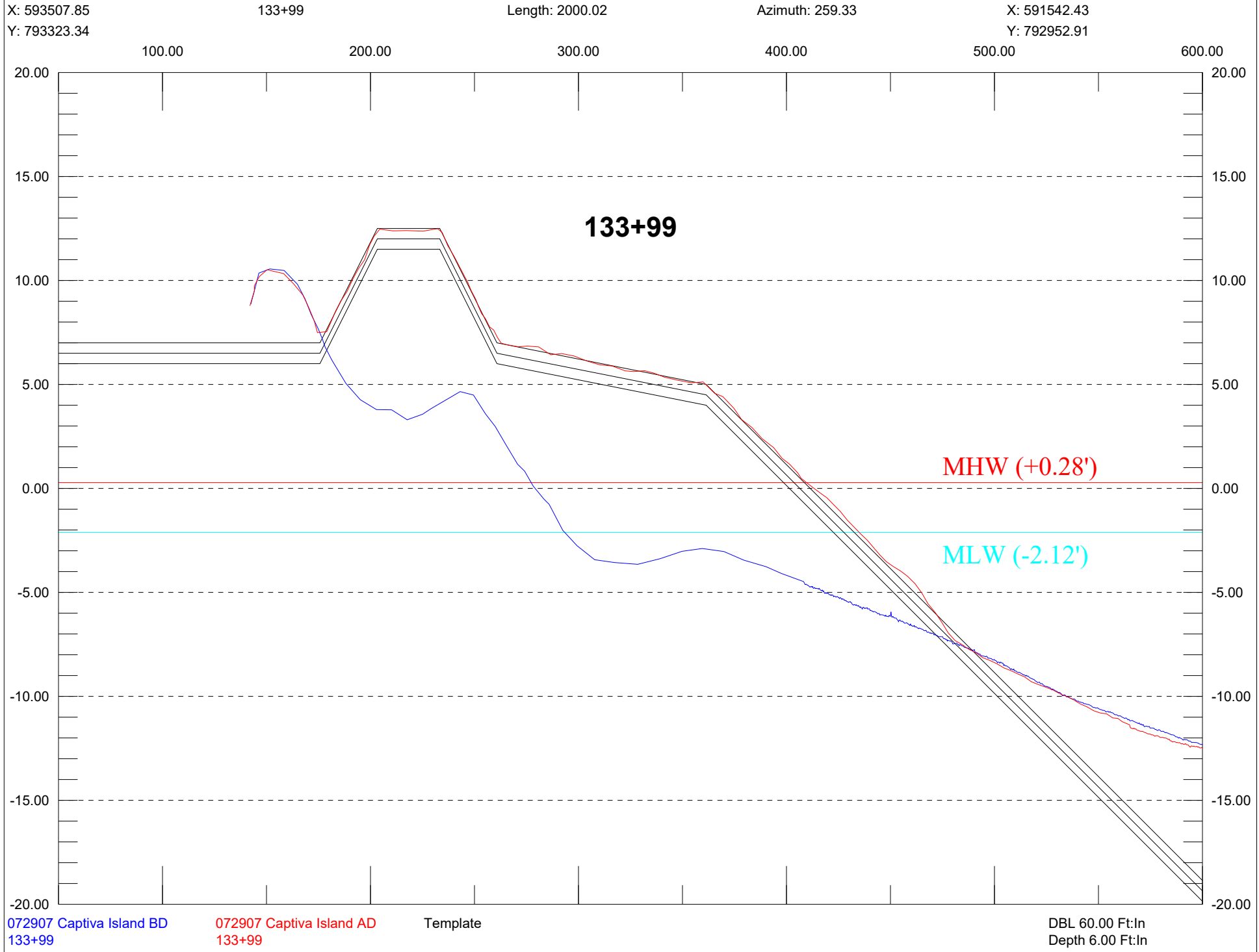


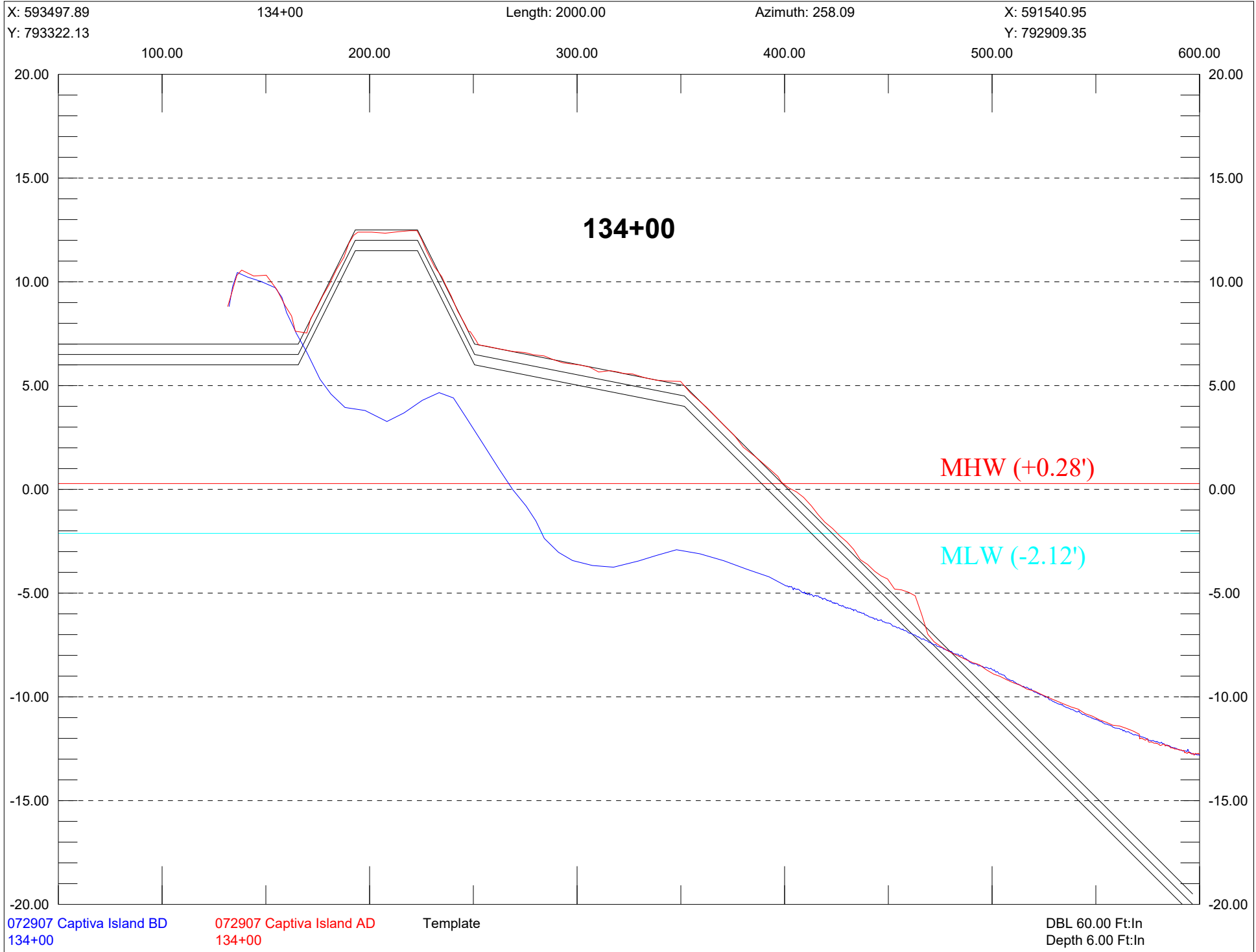


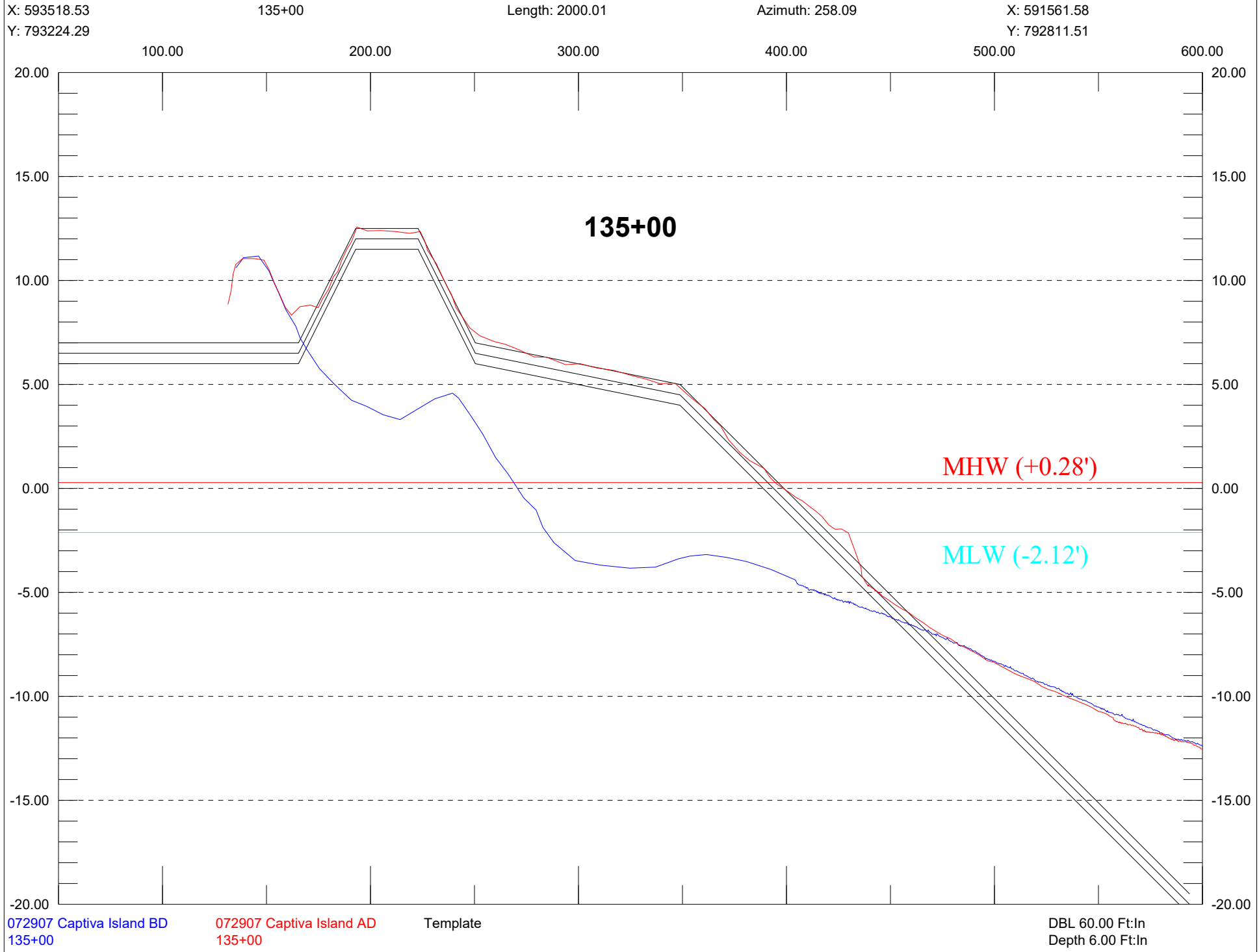












X: 593539.17
Y: 793126.44

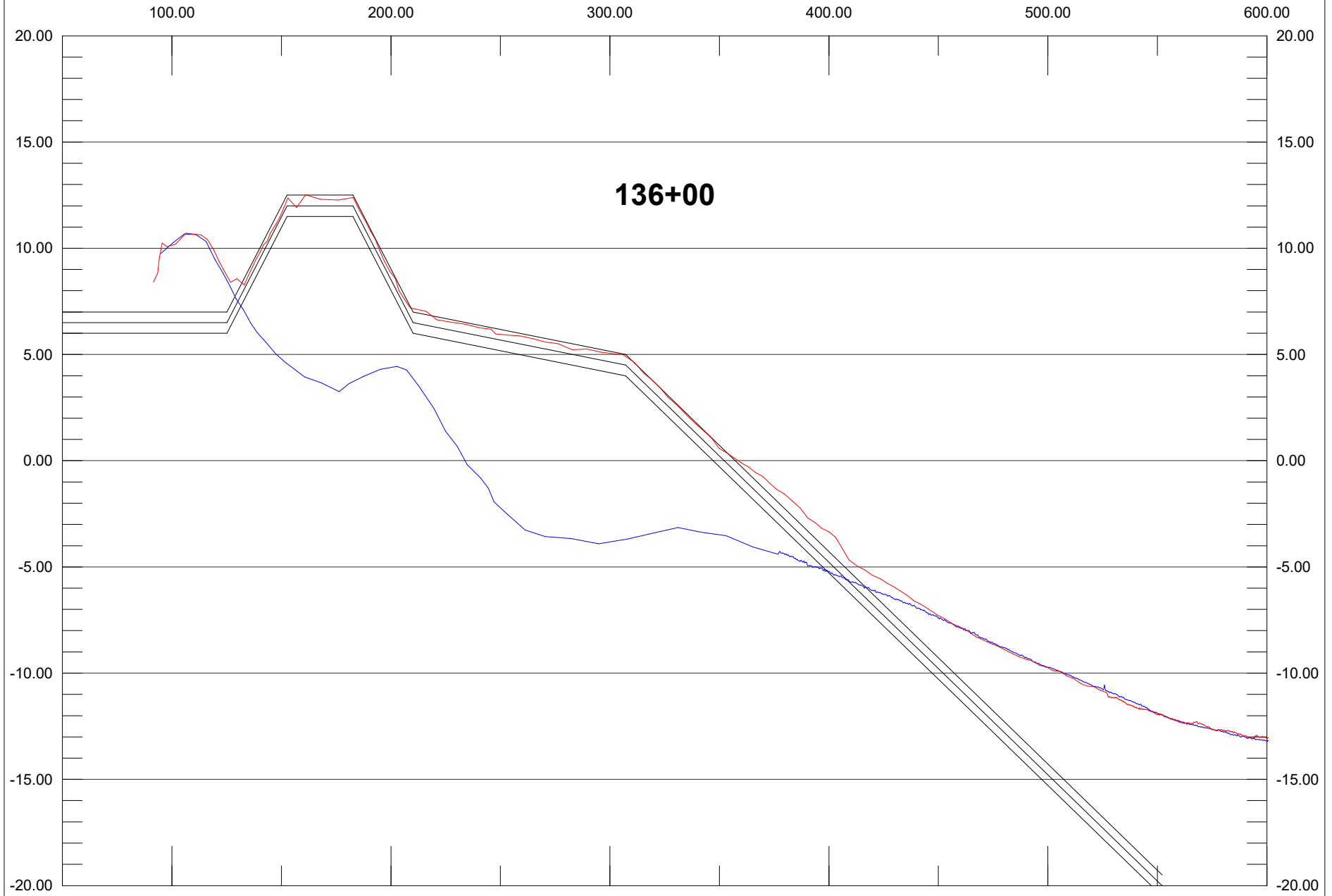
136+00

Length: 2000.01

Azimuth: 258.09

X: 591582.22

Y: 792713.66



GLDD BD
136+00

GLDD AD
136+00

Template

DBL 61.76 Ft:In
Depth 6.37 Ft:In

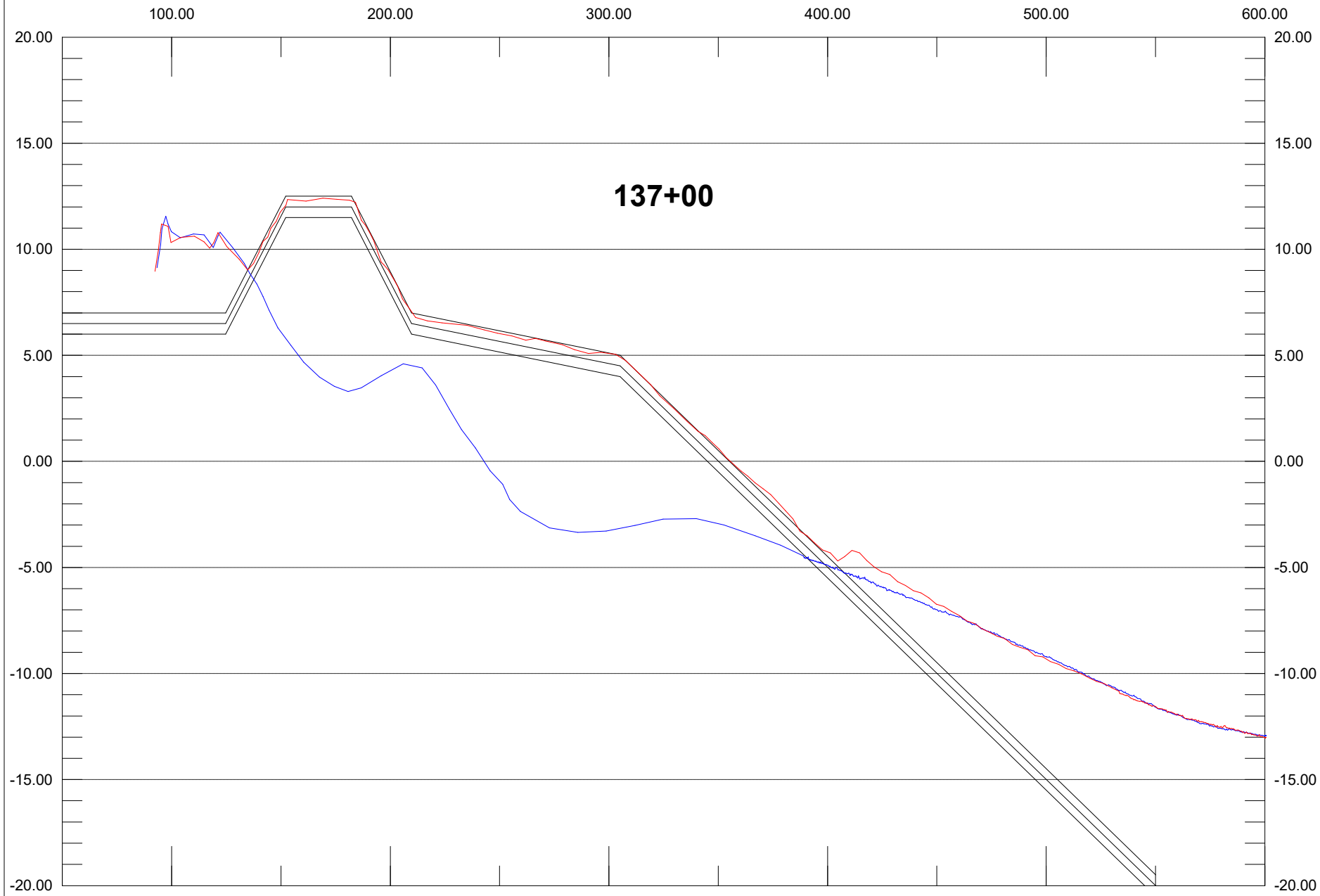
X: 593559.81
Y: 793028.59

137+00

Length: 2000.01

Azimuth: 258.09

X: 591602.86
Y: 792615.81



GLDD BD
137+00

GLDD AD
137+00

Template

DBL 61.76 Ft:In
Depth 6.37 Ft:In

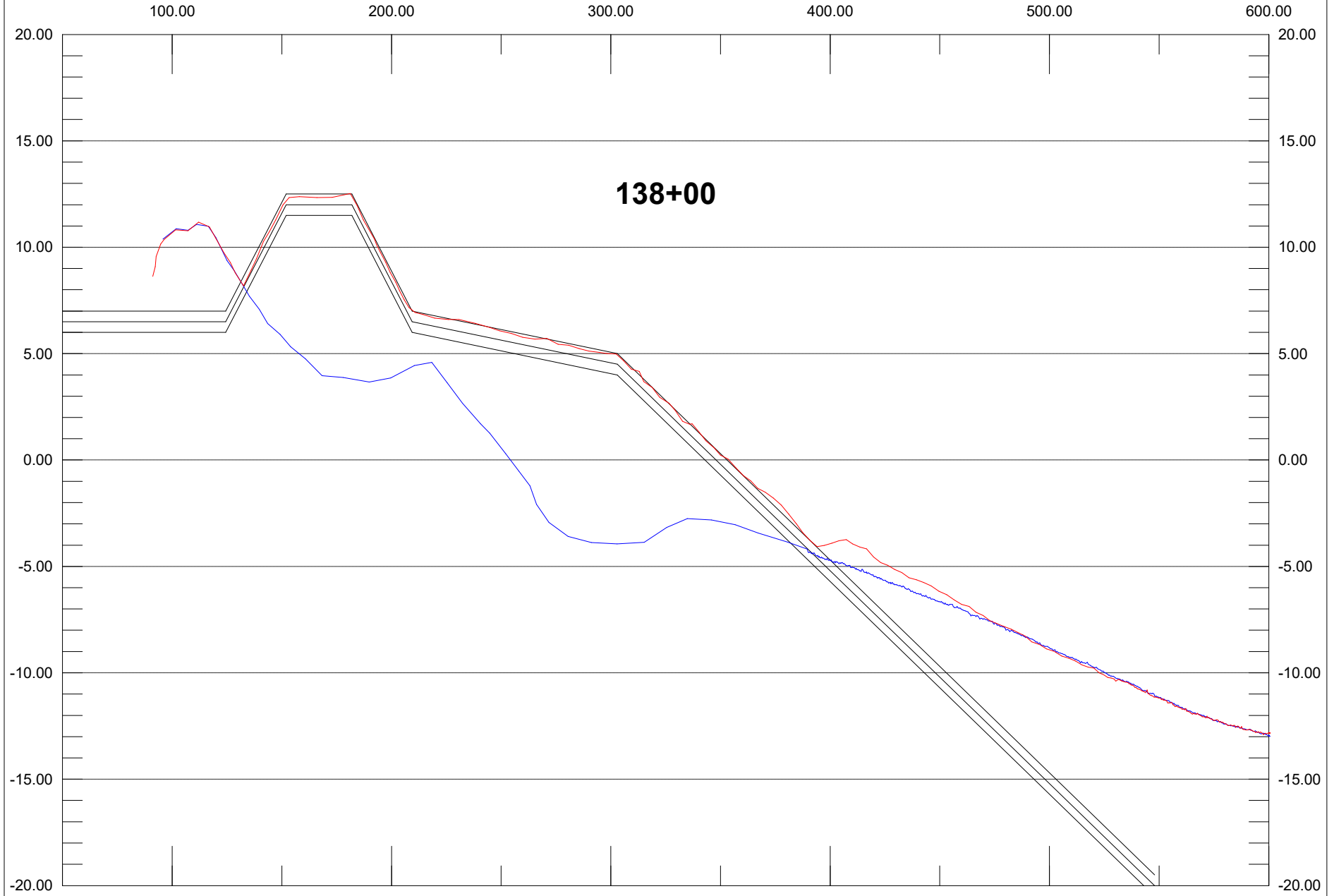
X: 593580.45
Y: 792930.74

138+00

Length: 2000.01

Azimuth: 258.09

X: 591623.50
Y: 792517.97



GLDD BD
138+00

GLDD AD
138+00

Template

DBL 61.76 Ft:In
Depth 6.37 Ft:In

X: 593601.09
Y: 792832.90

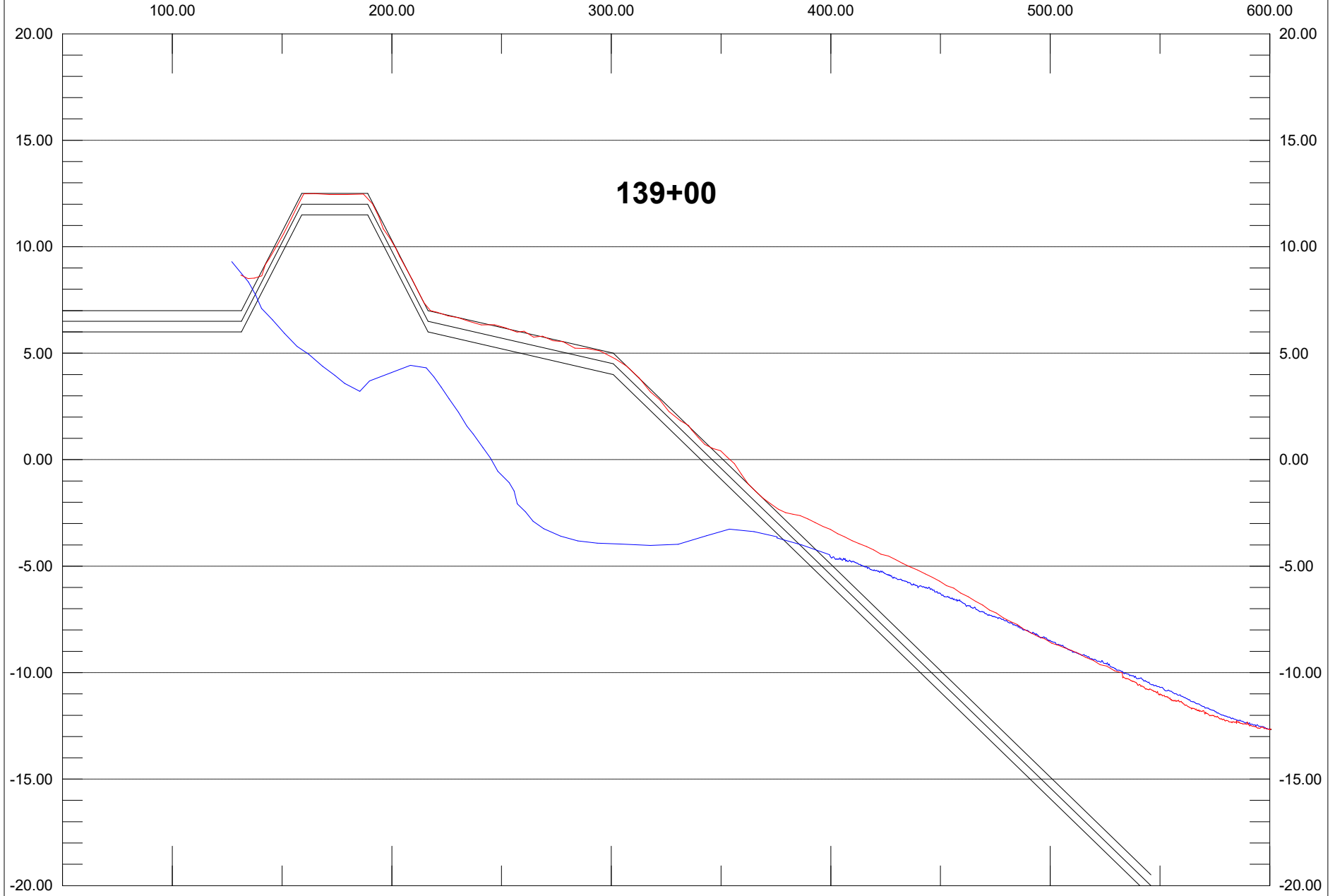
139+00

Length: 2000.01

Azimuth: 258.09

X: 591644.14

Y: 792420.12



139+00

GLDD BD
139+00

GLDD AD
139+00

Template

DBL 61.76 Ft:In
Depth 6.37 Ft:In

X: 593621.73
Y: 792735.05

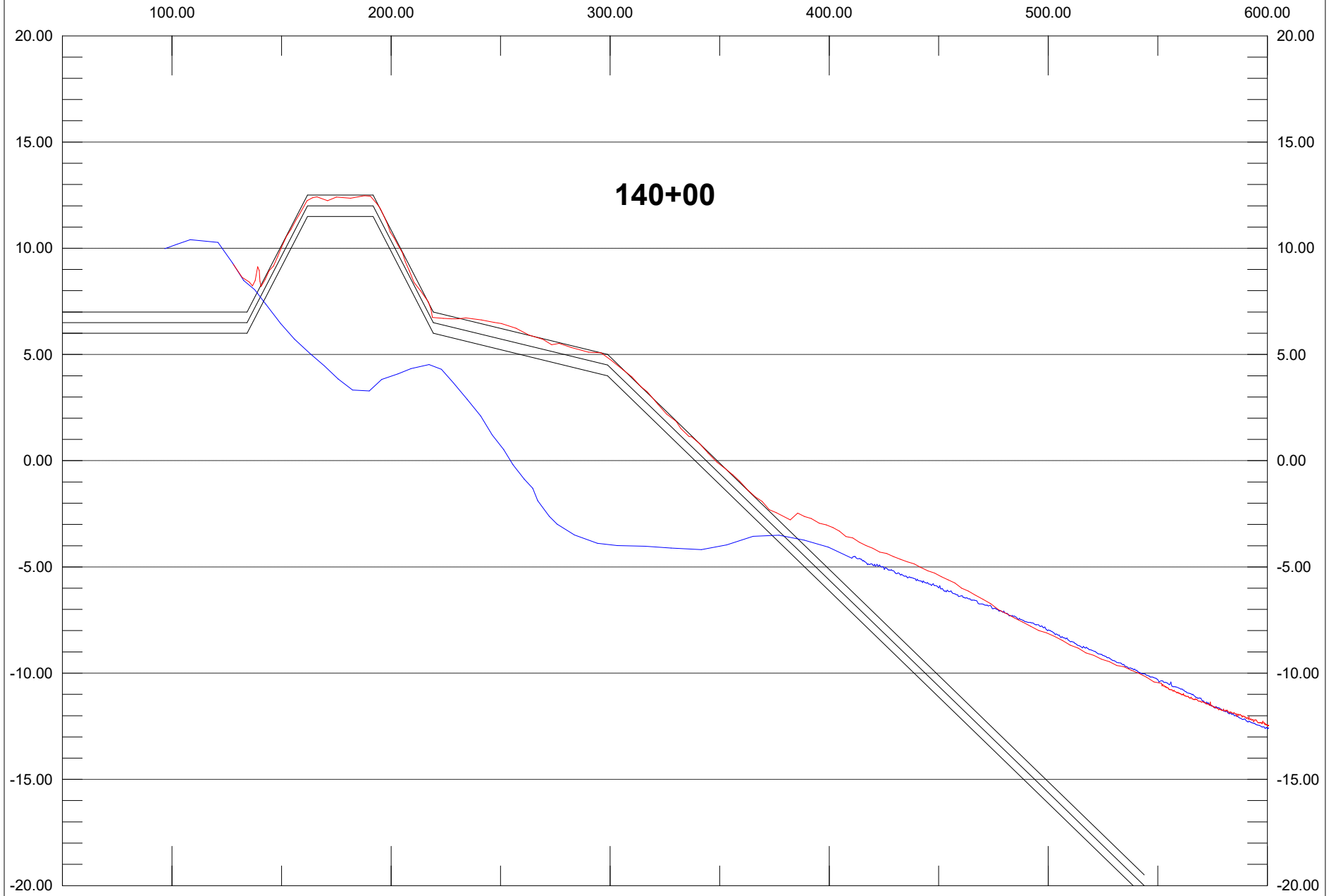
140+00

Length: 2000.01

Azimuth: 258.09

X: 591664.78

Y: 792322.27



GLDD BD
140+00

GLDD AD
140+00

Template

DBL 61.76 Ft:In
Depth 6.37 Ft:In

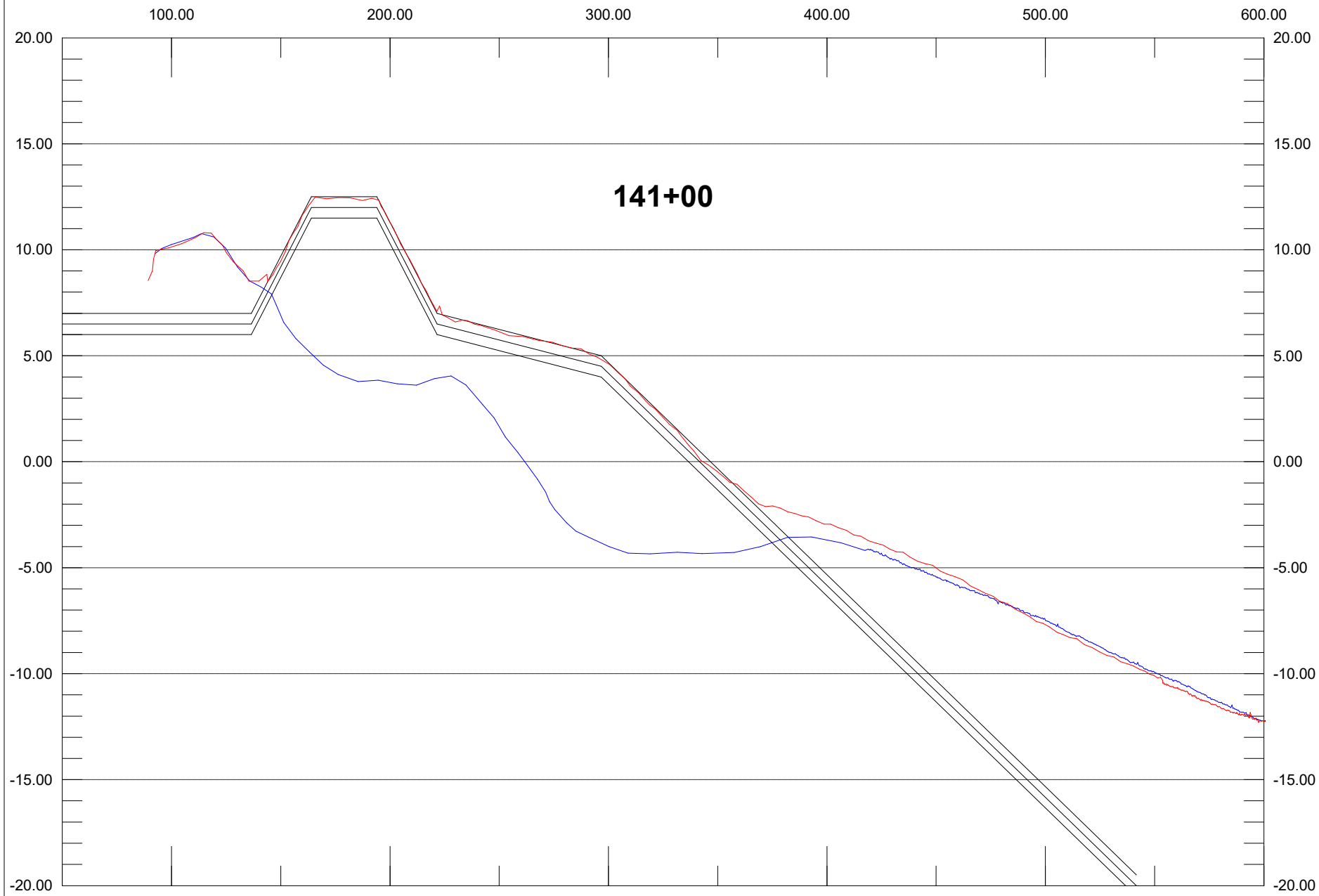
X: 593642.37
Y: 792637.20

141+00

Length: 2000.01

Azimuth: 258.09

X: 591685.42
Y: 792224.42



GLDD BD
141+00

GLDD AD
141+00

Template

DBL 61.76 Ft:In
Depth 6.37 Ft:In

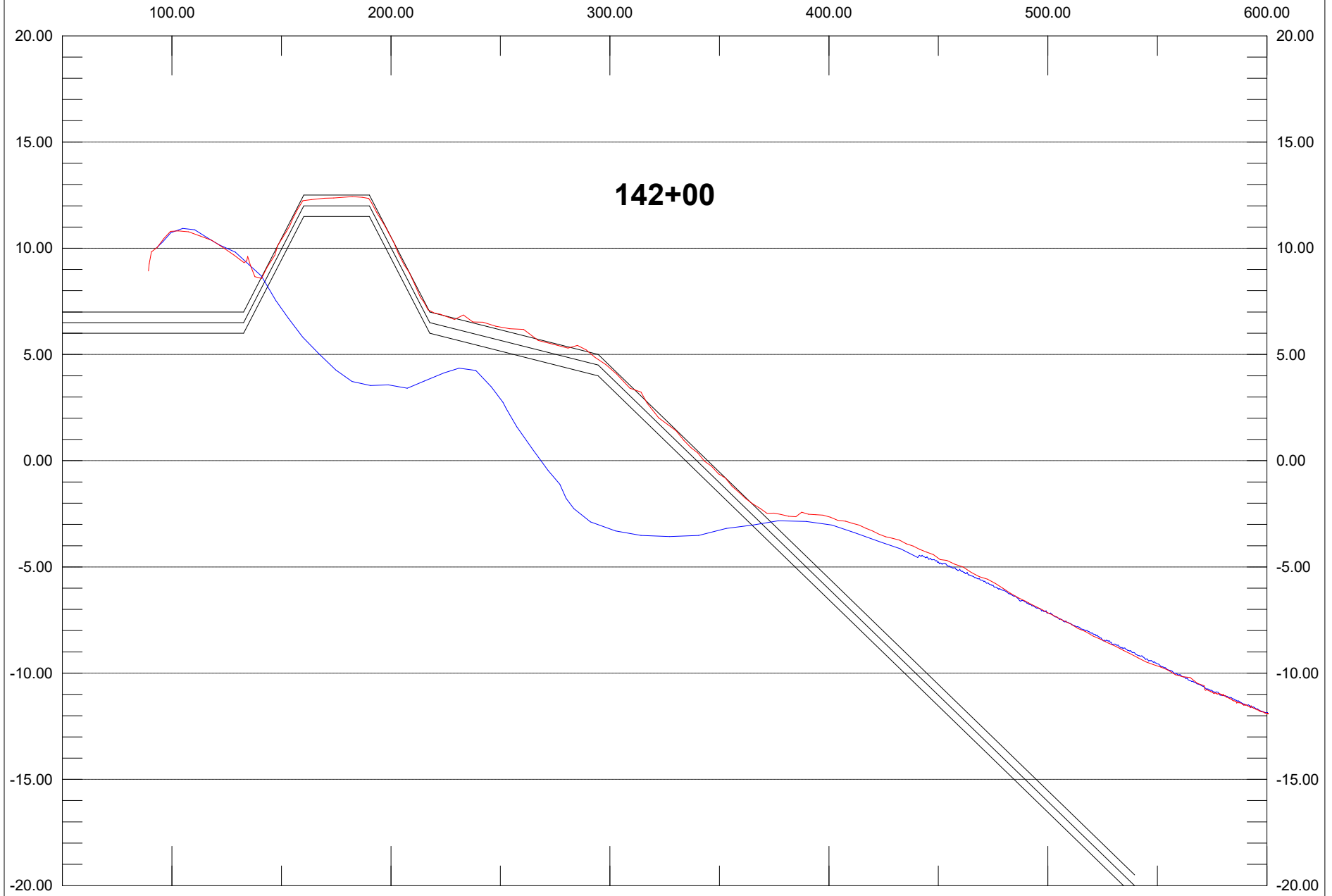
X: 593663.00
Y: 792539.36

142+00

Length: 2000.00

Azimuth: 258.09

X: 591706.06
Y: 792126.58



GLDD BD
142+00

GLDD AD
142+00

Template

DBL 61.76 Ft:In
Depth 6.37 Ft:In

X: 593683.64
Y: 792441.51

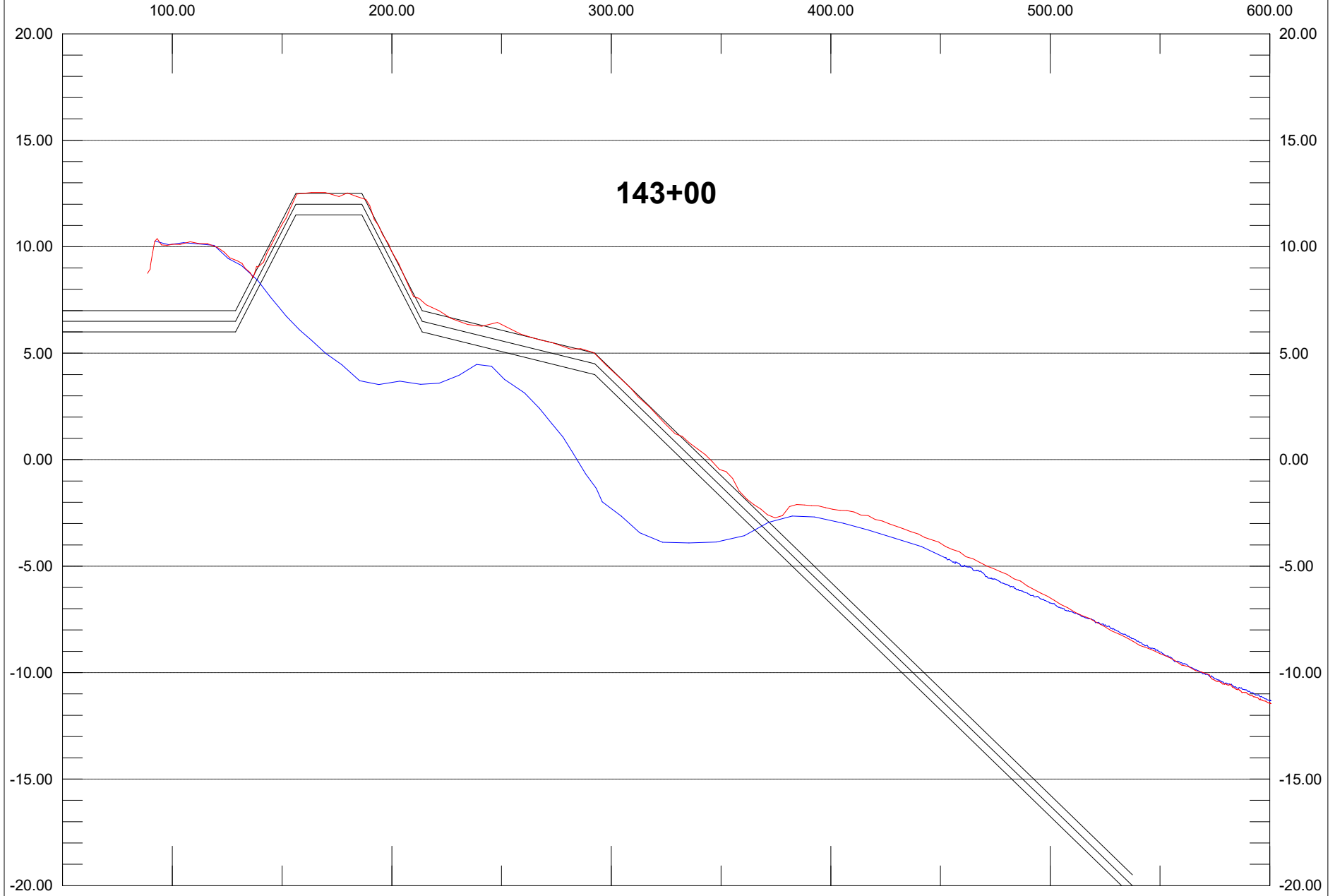
143+00

Length: 2000.00

Azimuth: 258.09

X: 591726.70

Y: 792028.73



GLDD BD
143+00

GLDD AD
143+00

Template

DBL 61.76 Ft:In
Depth 6.37 Ft:In

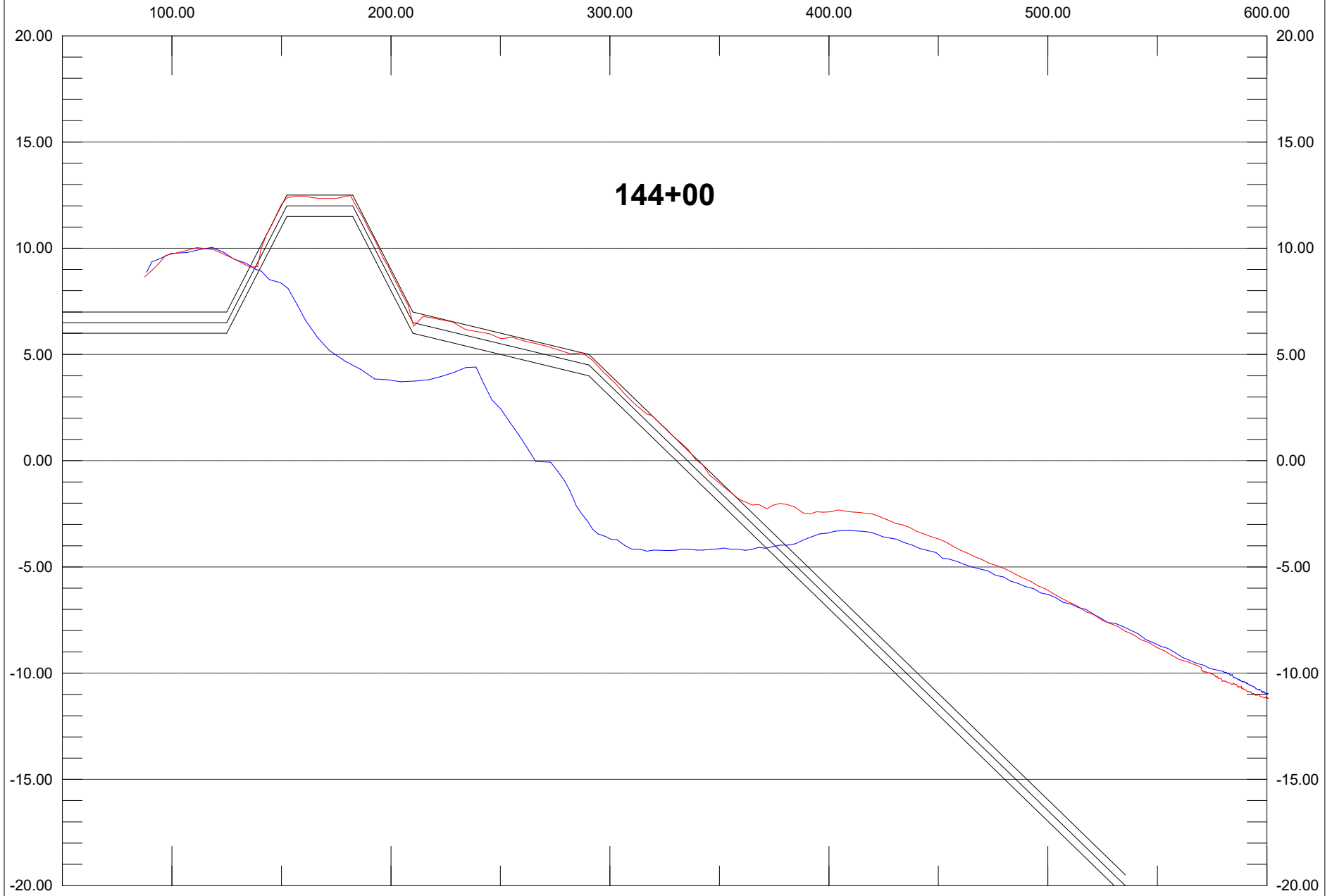
X: 593704.28
Y: 792343.66

144+00

Length: 2000.00

Azimuth: 258.09

X: 591747.34
Y: 791930.88



GLDD BD
144+00

GLDD AD
144+00

Template

DBL 61.76 Ft:In
Depth 6.37 Ft:In

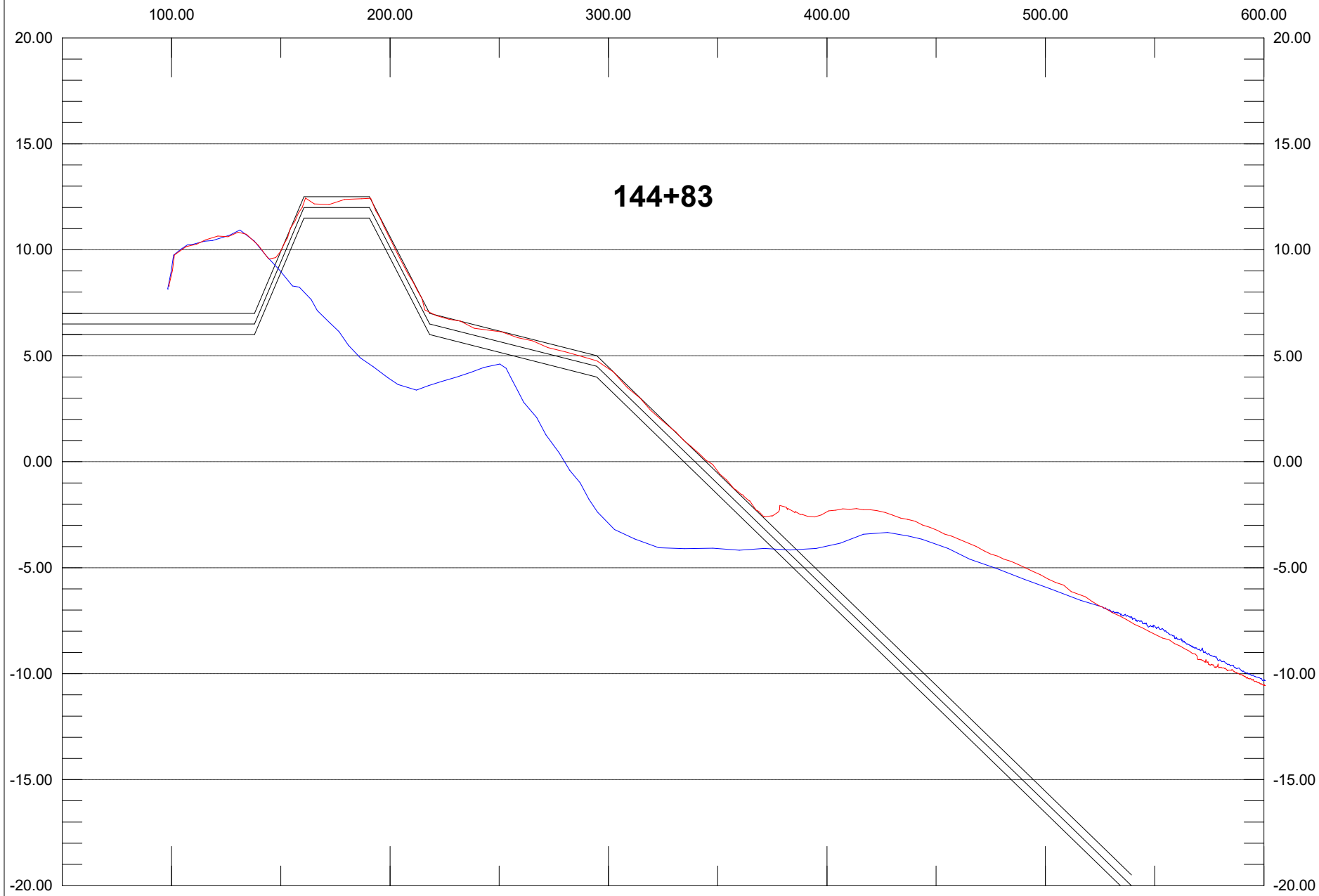
X: 593731.11
Y: 792264.88

144+83

Length: 2000.11

Azimuth: 258.09

X: 591774.06
Y: 791852.08



144+83

GLDD BD
144+83

GLDD AD
144+83

Template

DBL 61.76 Ft:In
Depth 6.37 Ft:In

X: 593724.96
Y: 792244.32

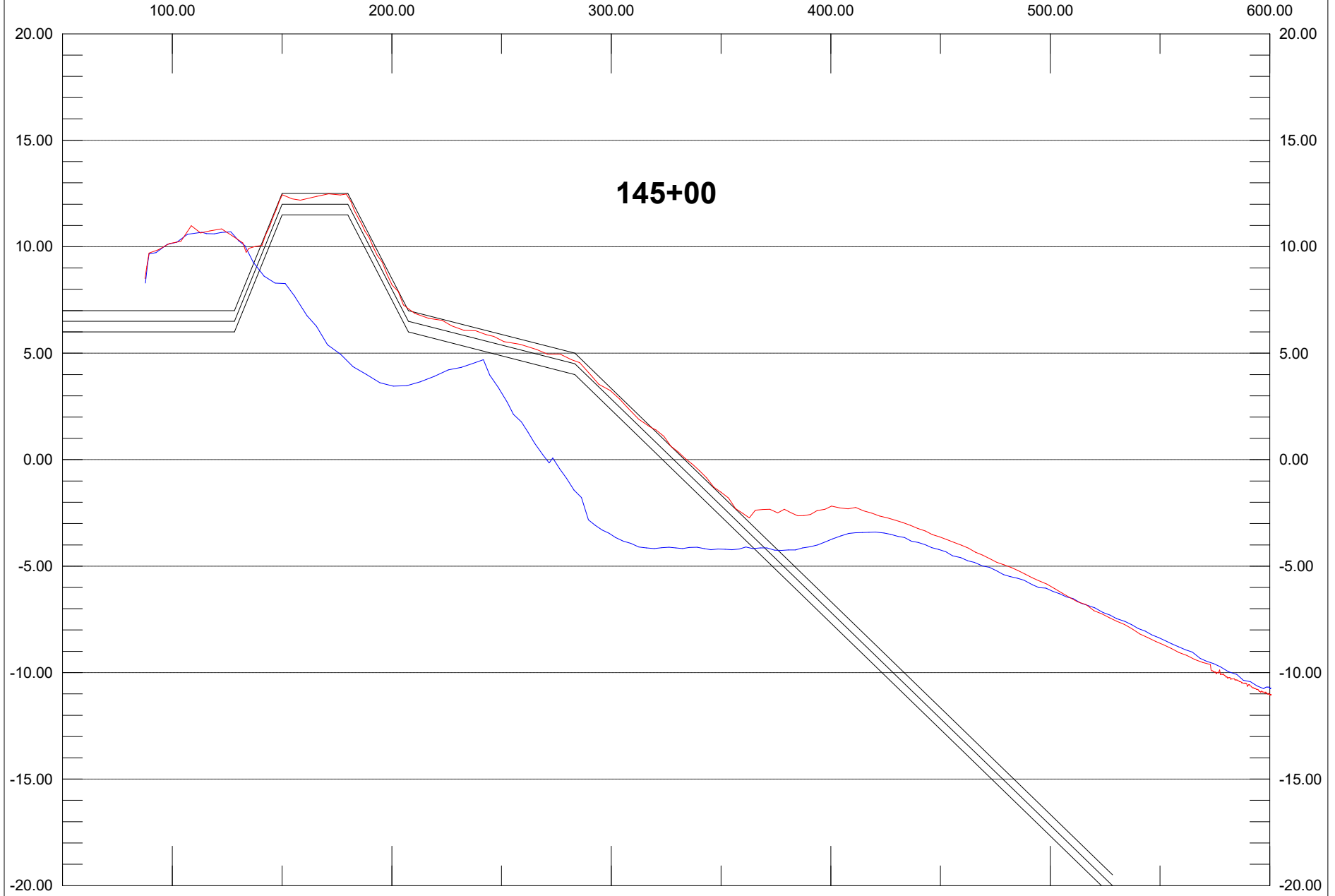
145+00

Length: 2000.01

Azimuth: 258.93

X: 591762.16

Y: 791860.34



GLDD BD
145+00

GLDD AD
145+00

Template

DBL 61.76 Ft:In
Depth 6.37 Ft:In

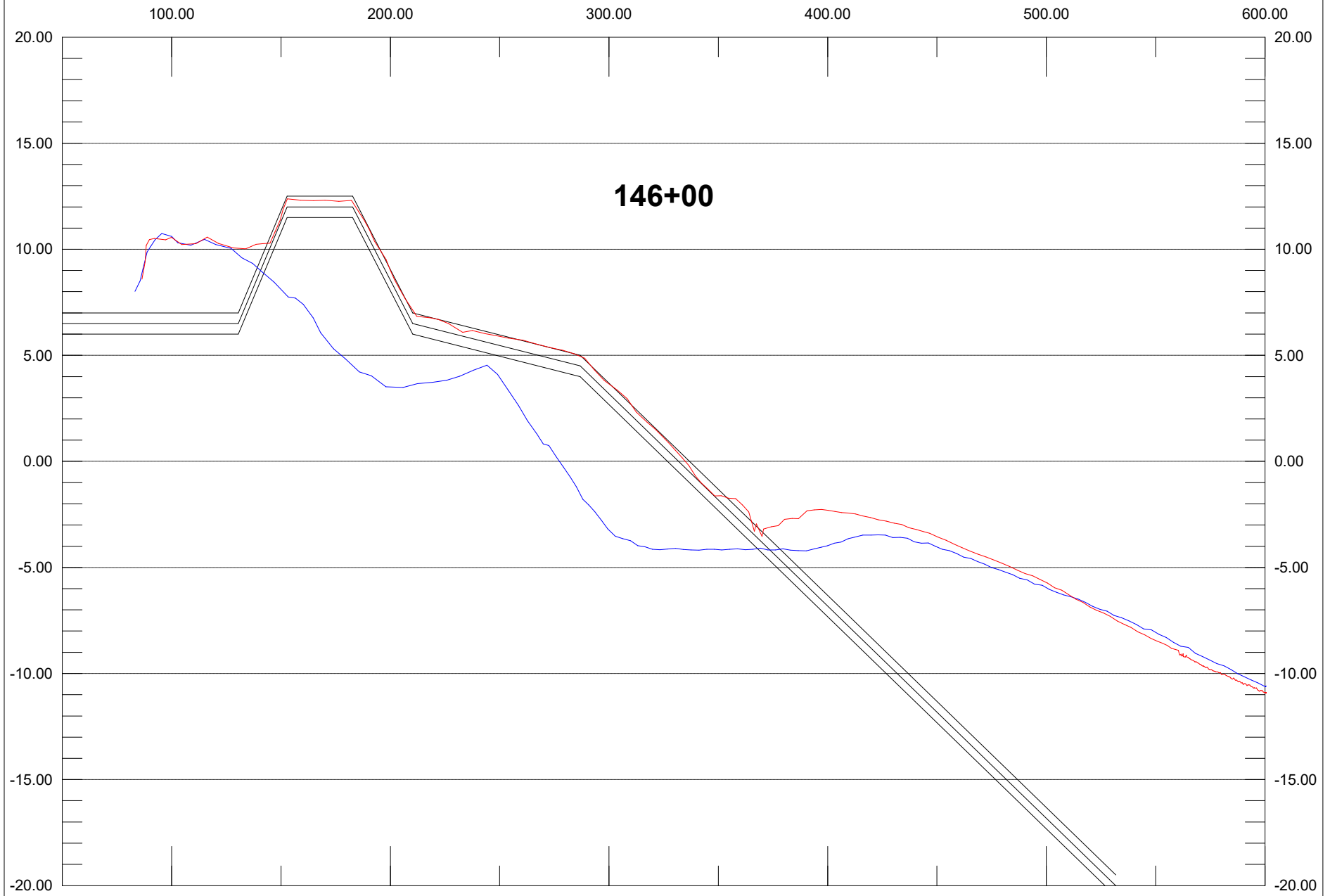
X: 593744.16
Y: 792146.19

146+00

Length: 2000.01

Azimuth: 258.93

X: 591781.36
Y: 791762.19



GLDD BD
146+00

GLDD AD
146+00

Template

DBL 61.76 Ft:In
Depth 6.37 Ft:In

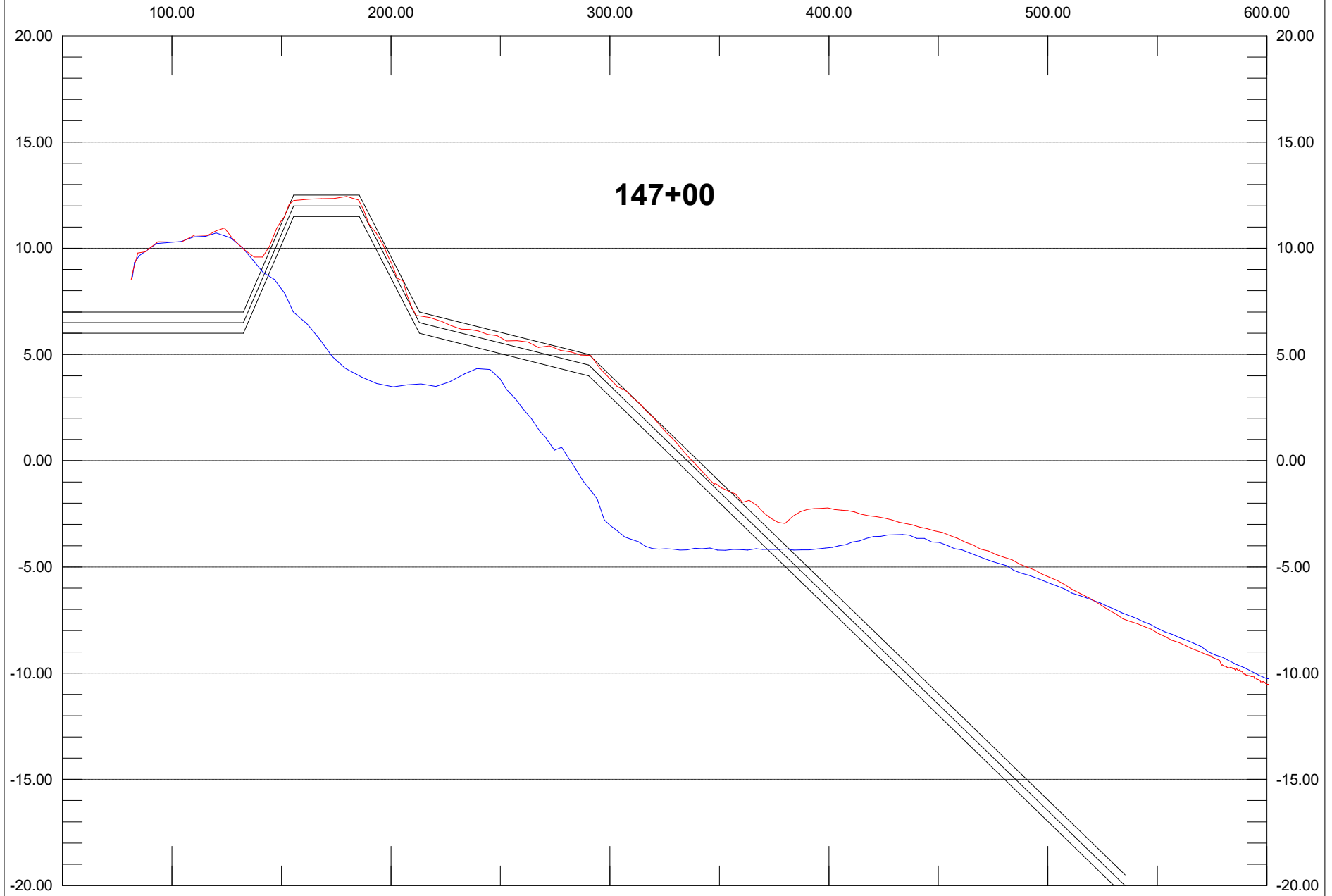
X: 593763.36
Y: 792048.05

147+00

Length: 2000.01

Azimuth: 258.93

X: 591800.56
Y: 791664.05



GLDD BD
147+00

GLDD AD
147+00

Template

DBL 61.76 Ft:In
Depth 6.37 Ft:In

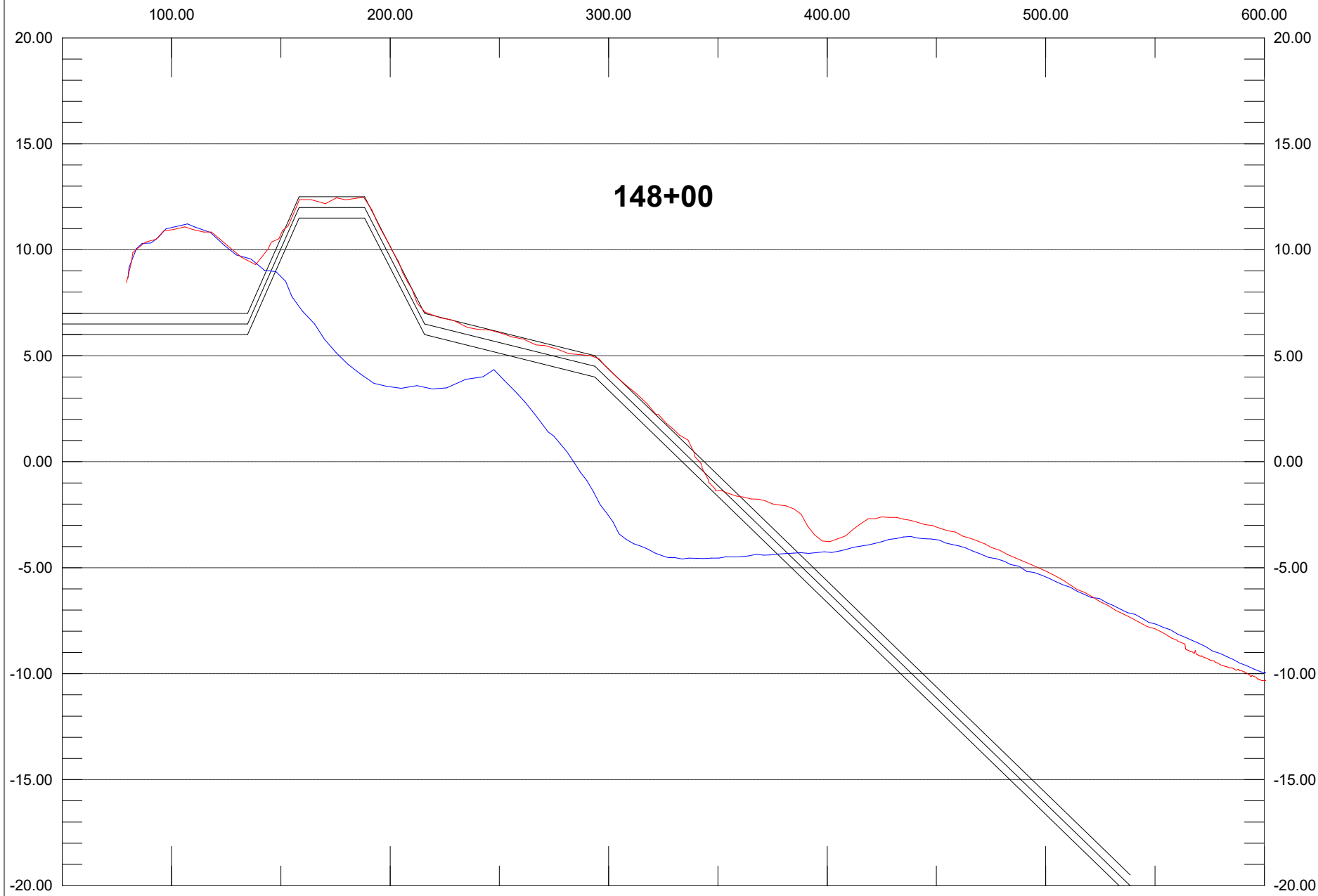
X: 593782.56
Y: 791949.91

148+00

Length: 2000.01

Azimuth: 258.93

X: 591819.76
Y: 791565.91



GLDD BD
148+00

GLDD AD
148+00

Template

DBL 61.76 Ft:In
Depth 6.37 Ft:In

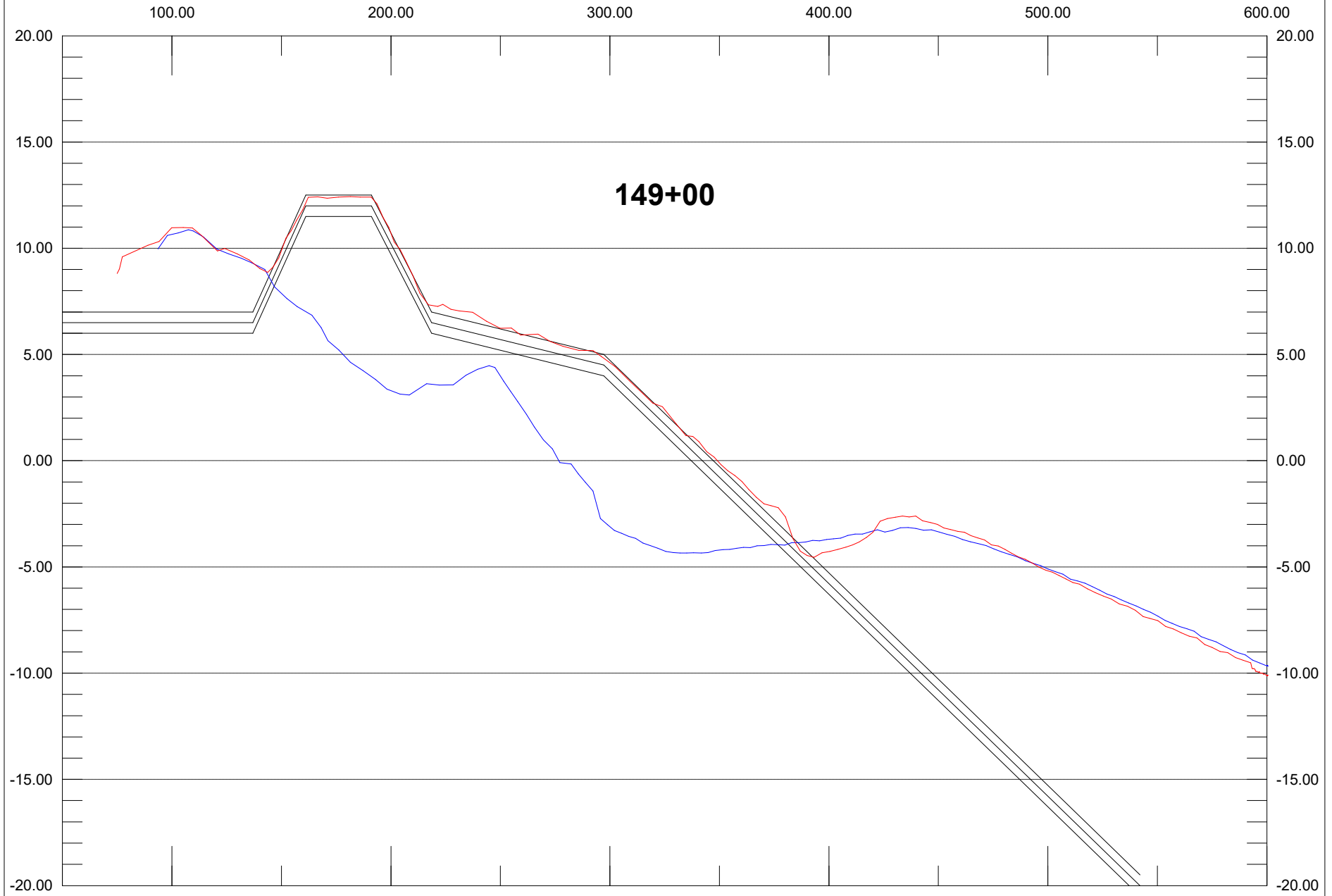
X: 593801.76
Y: 791851.77

149+00

Length: 2000.01

Azimuth: 258.93

X: 591838.96
Y: 791467.77



GLDD BD
149+00

GLDD AD
149+00

Template

DBL 61.76 Ft:In
Depth 6.37 Ft:In

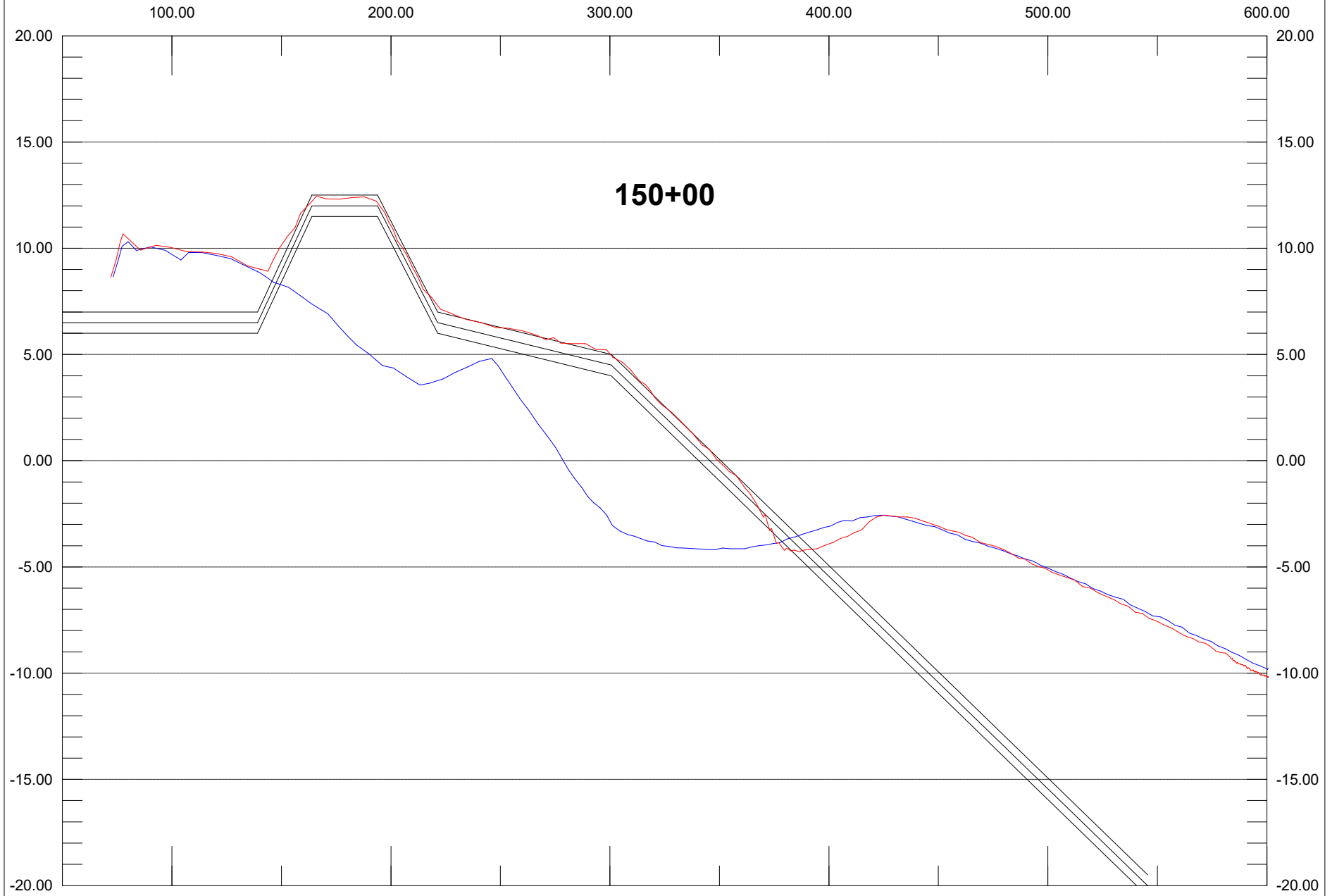
X: 593820.96
Y: 791753.63

150+00

Length: 2000.01

Azimuth: 258.93

X: 591858.16
Y: 791369.63



GLDD BD
150+00

GLDD AD
150+00

Template

DBL 61.76 Ft:In
Depth 6.37 Ft:In

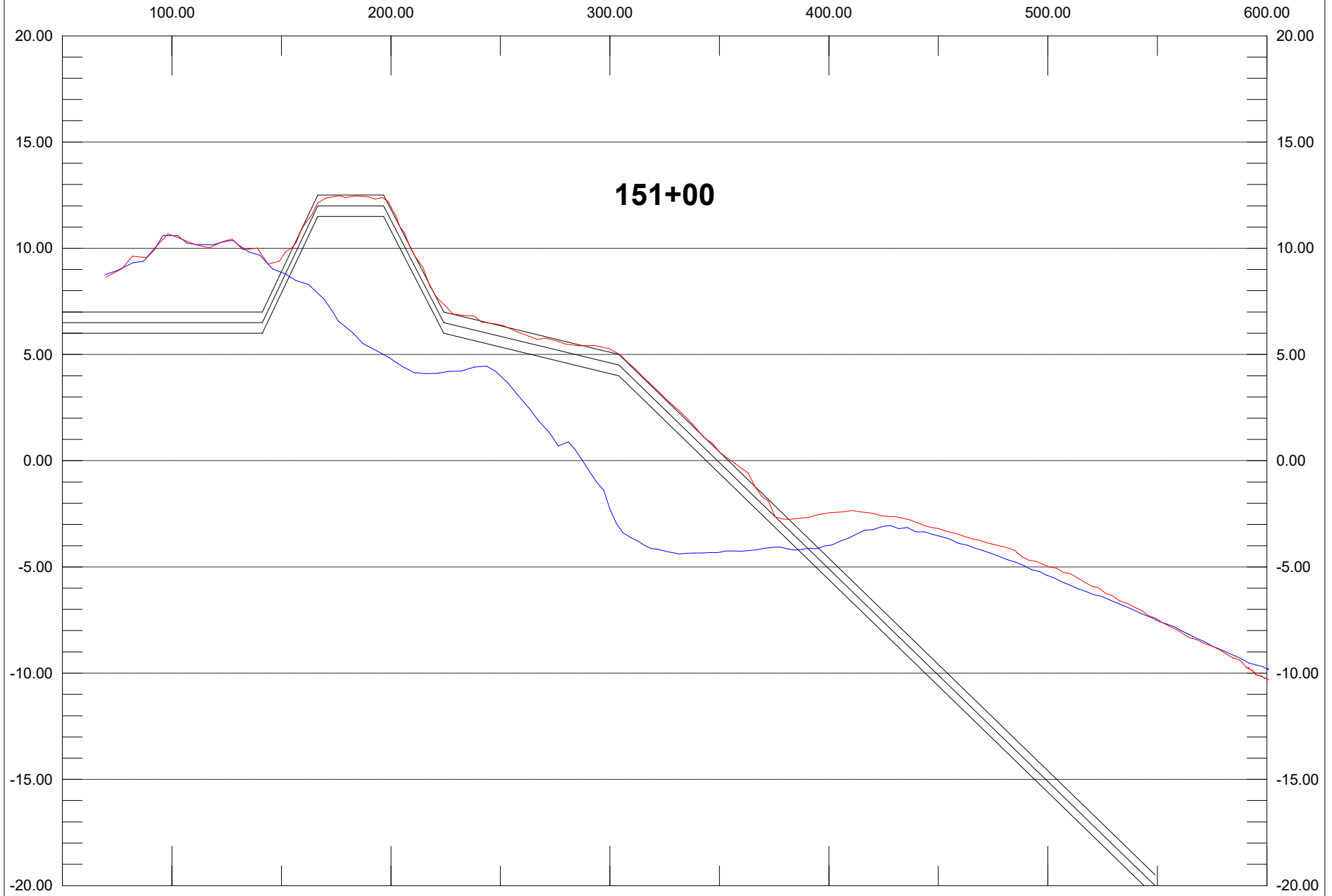
X: 593840.16
Y: 791655.49

151+00

Length: 2000.01

Azimuth: 258.93

X: 591877.36
Y: 791271.49



GLDD BD
151+00

GLDD AD
151+00

Template

DBL 61.76 Ft:In
Depth 6.37 Ft:In

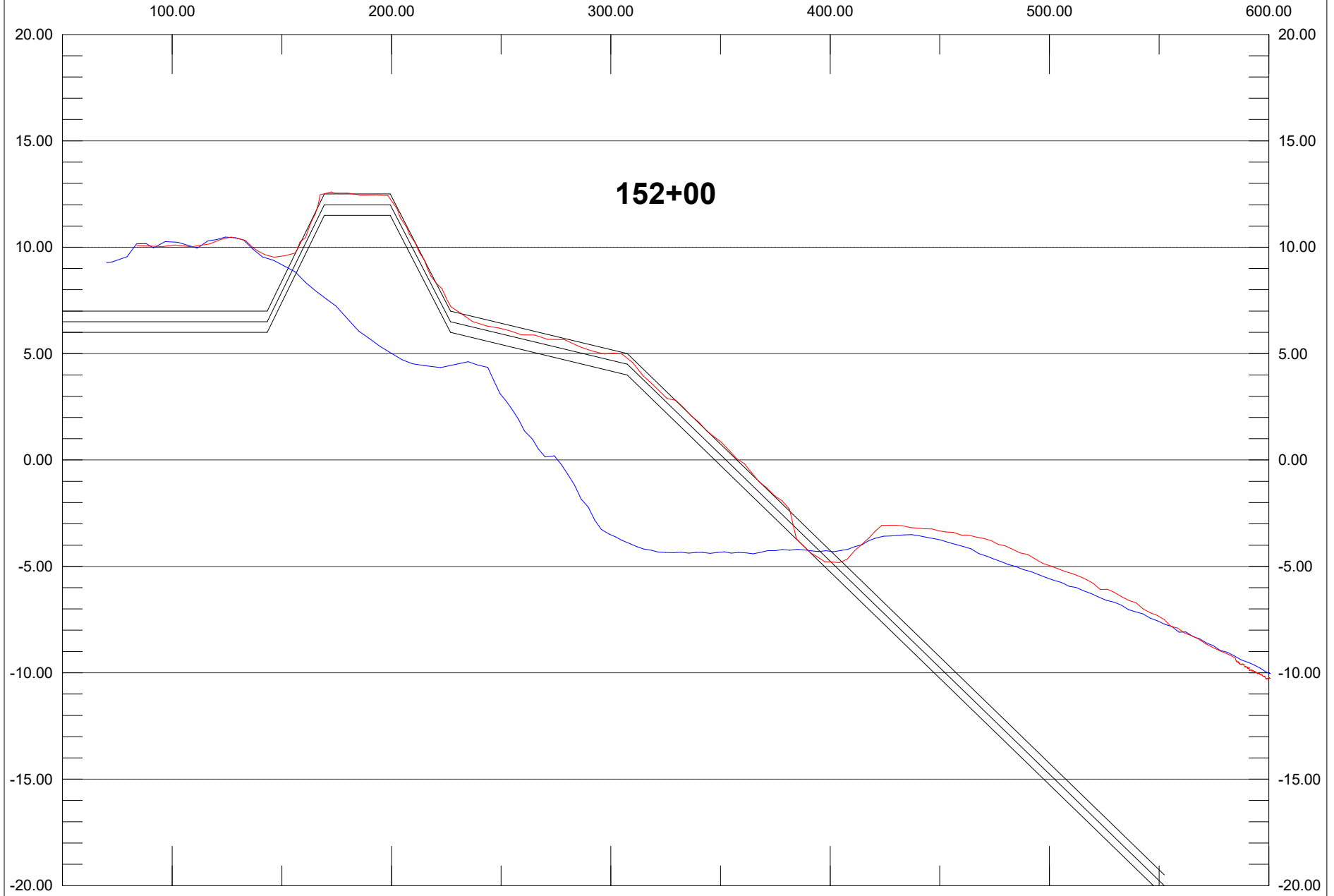
X: 593859.36
Y: 791557.35

152+00

Length: 2000.01

Azimuth: 258.93

X: 591896.56
Y: 791173.35



GLDD BD
152+00

GLDD AD
152+00

Template

DBL 61.76 Ft:In
Depth 6.37 Ft:In

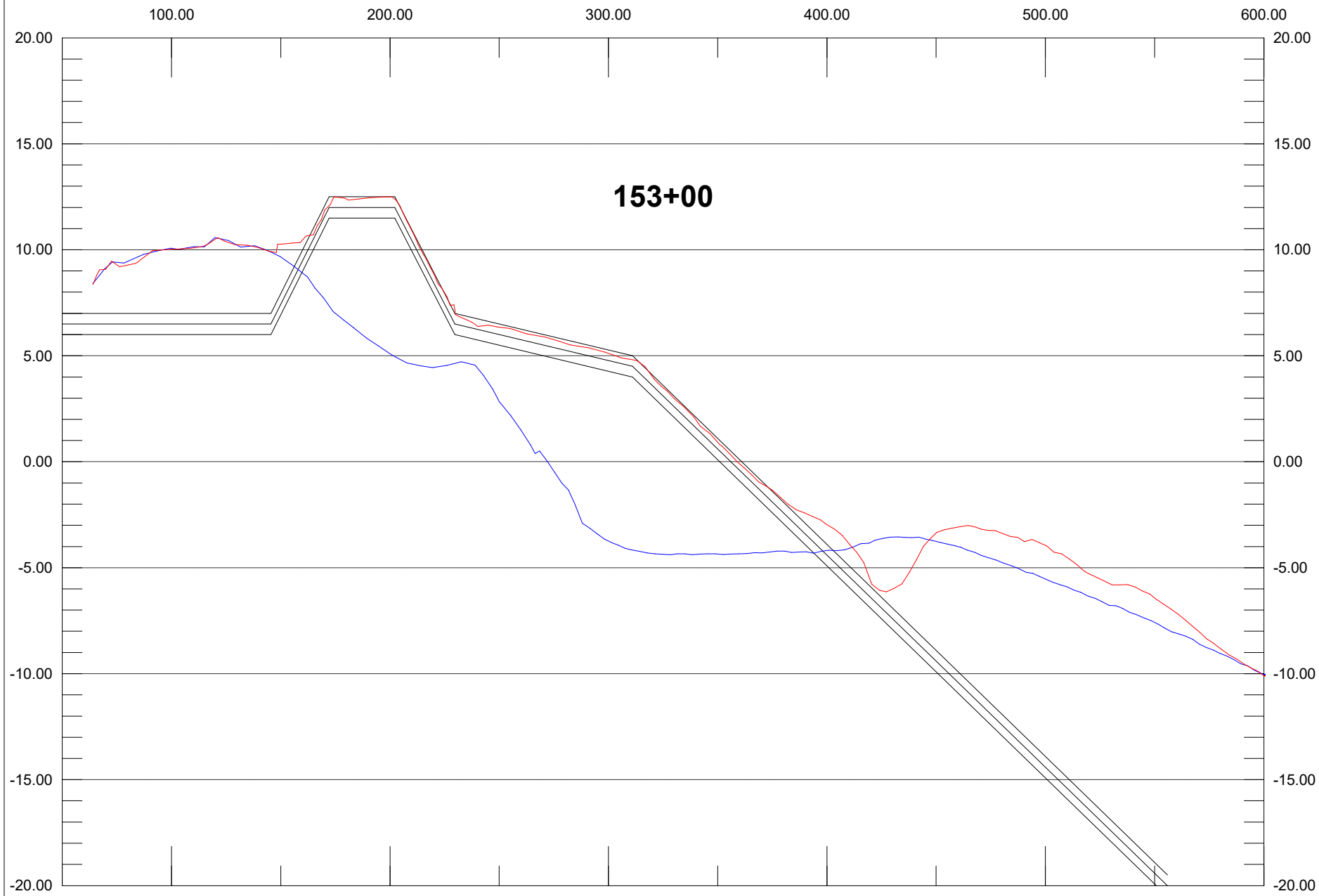
X: 593878.56
Y: 791459.21

153+00

Length: 2000.01

Azimuth: 258.93

X: 591915.76
Y: 791075.21

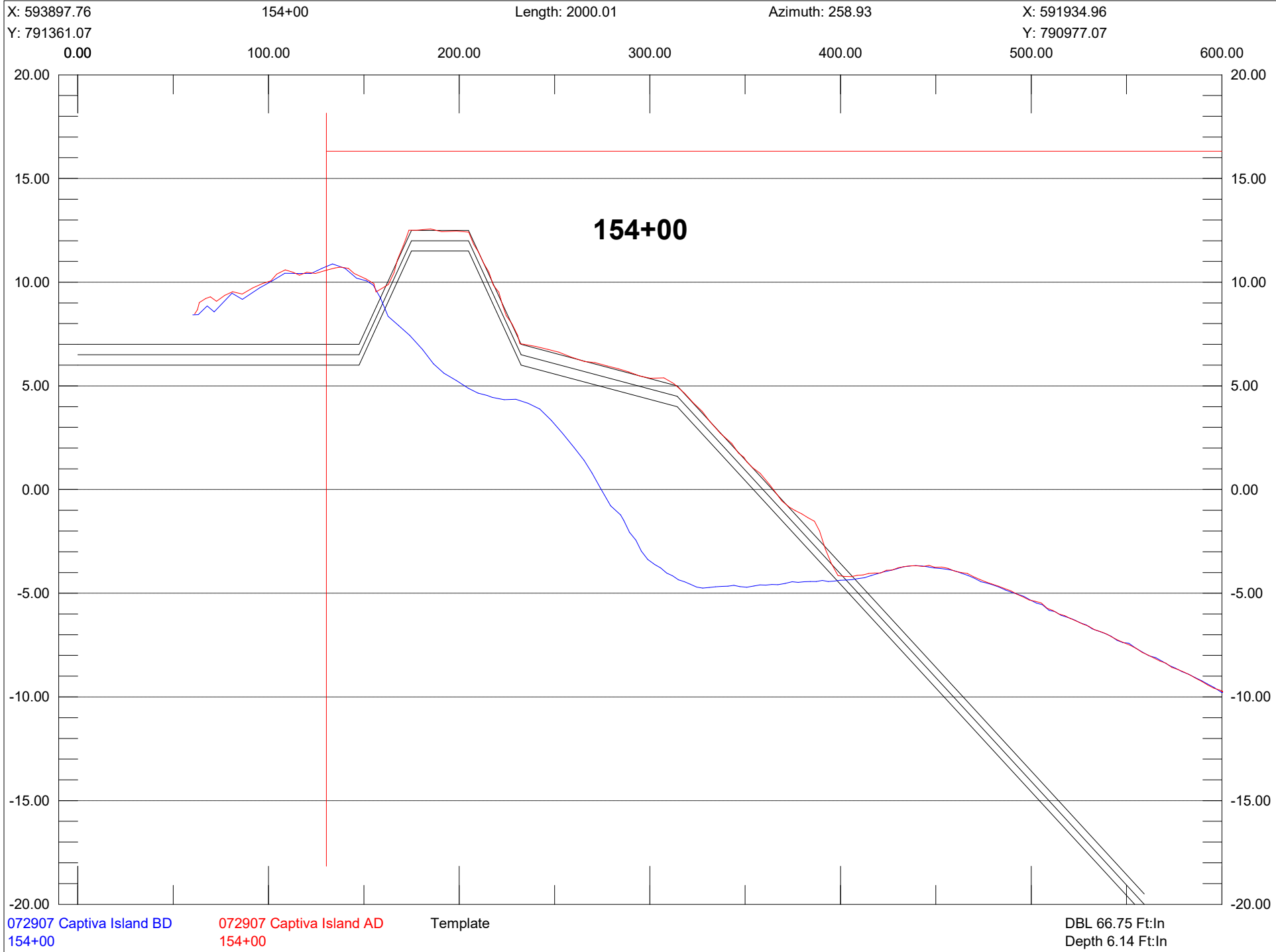


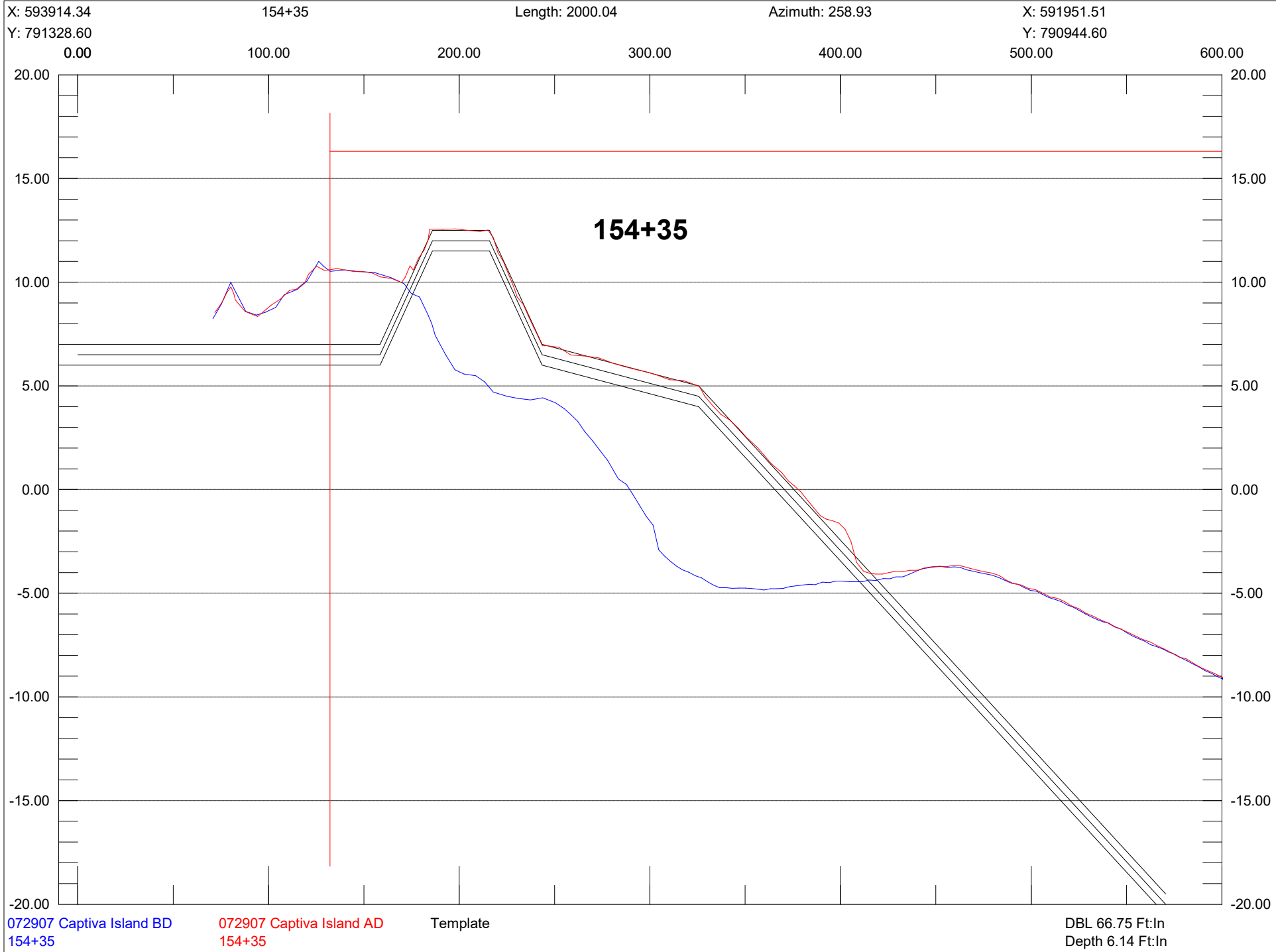
GLDD BD
153+00

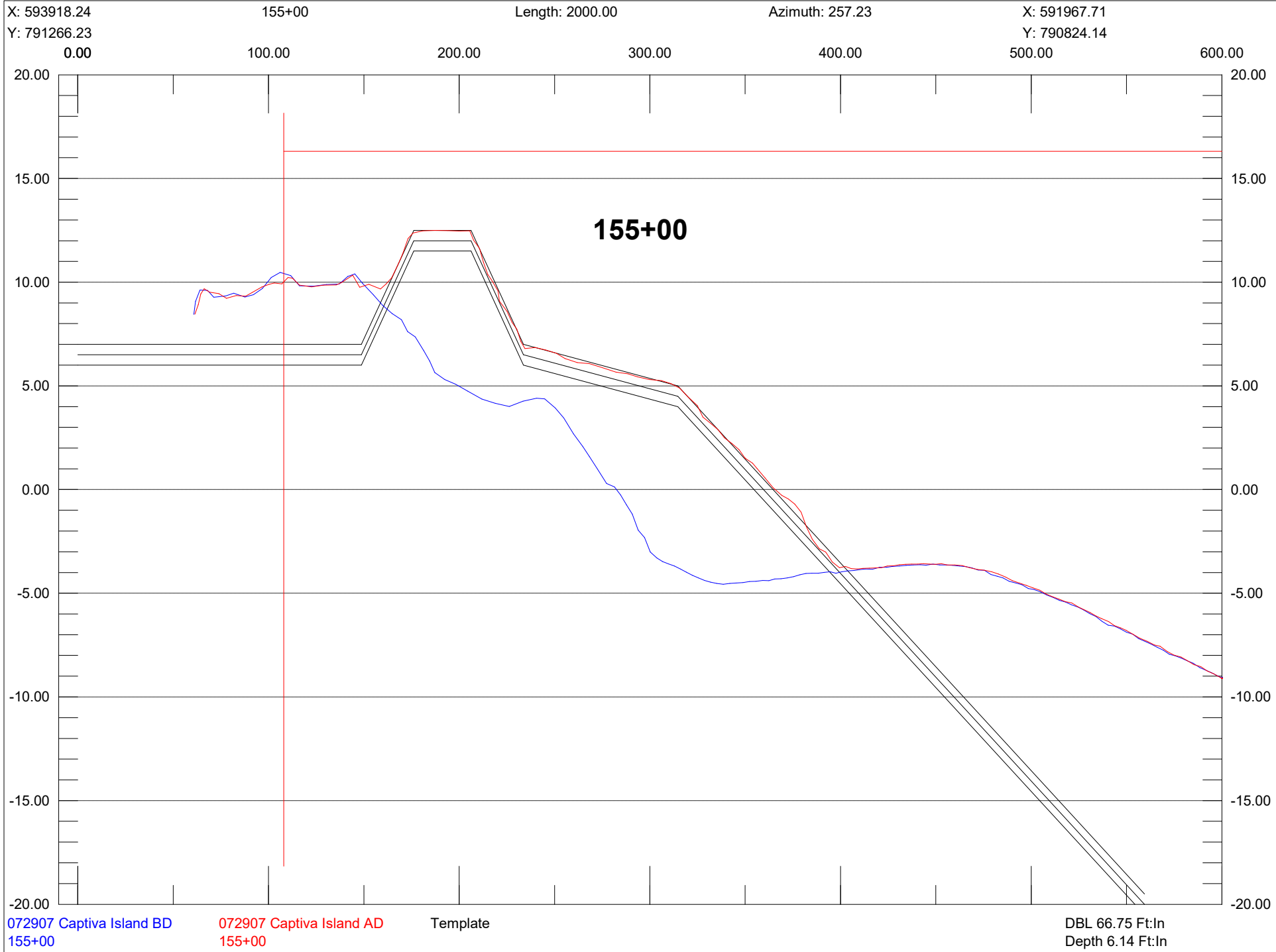
GLDD AD
153+00

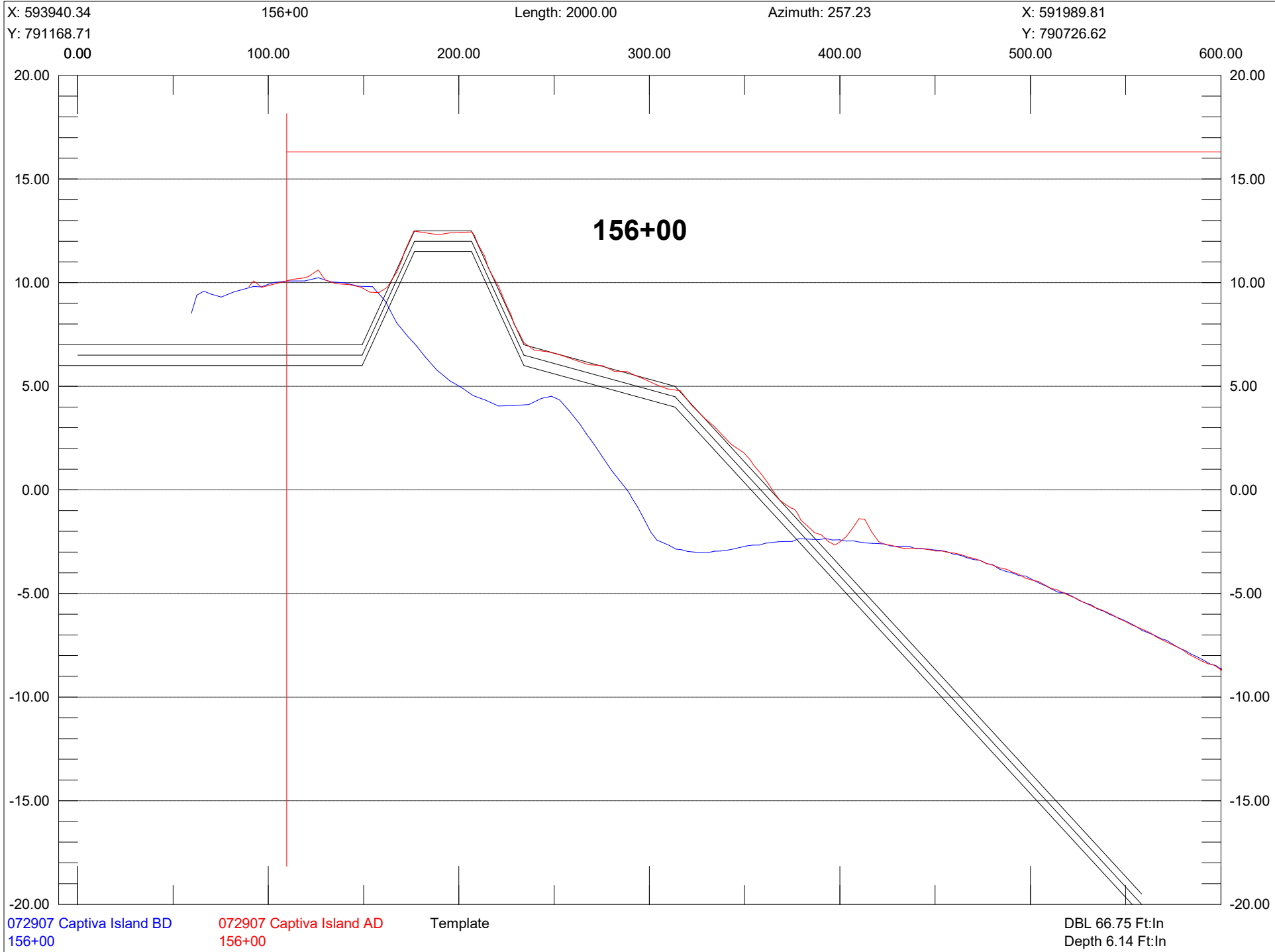
Template

DBL 61.76 Ft:In
Depth 6.37 Ft:In







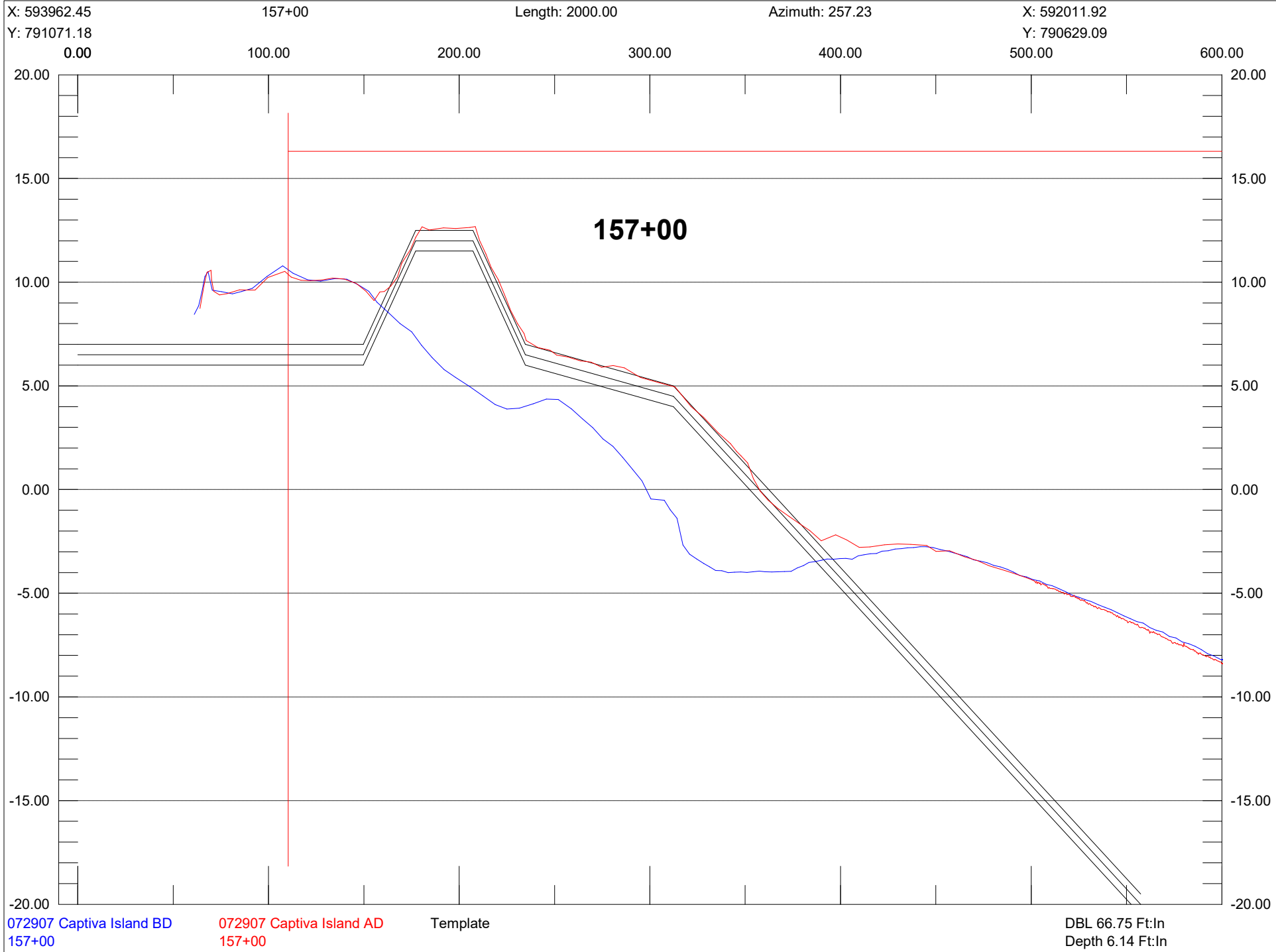


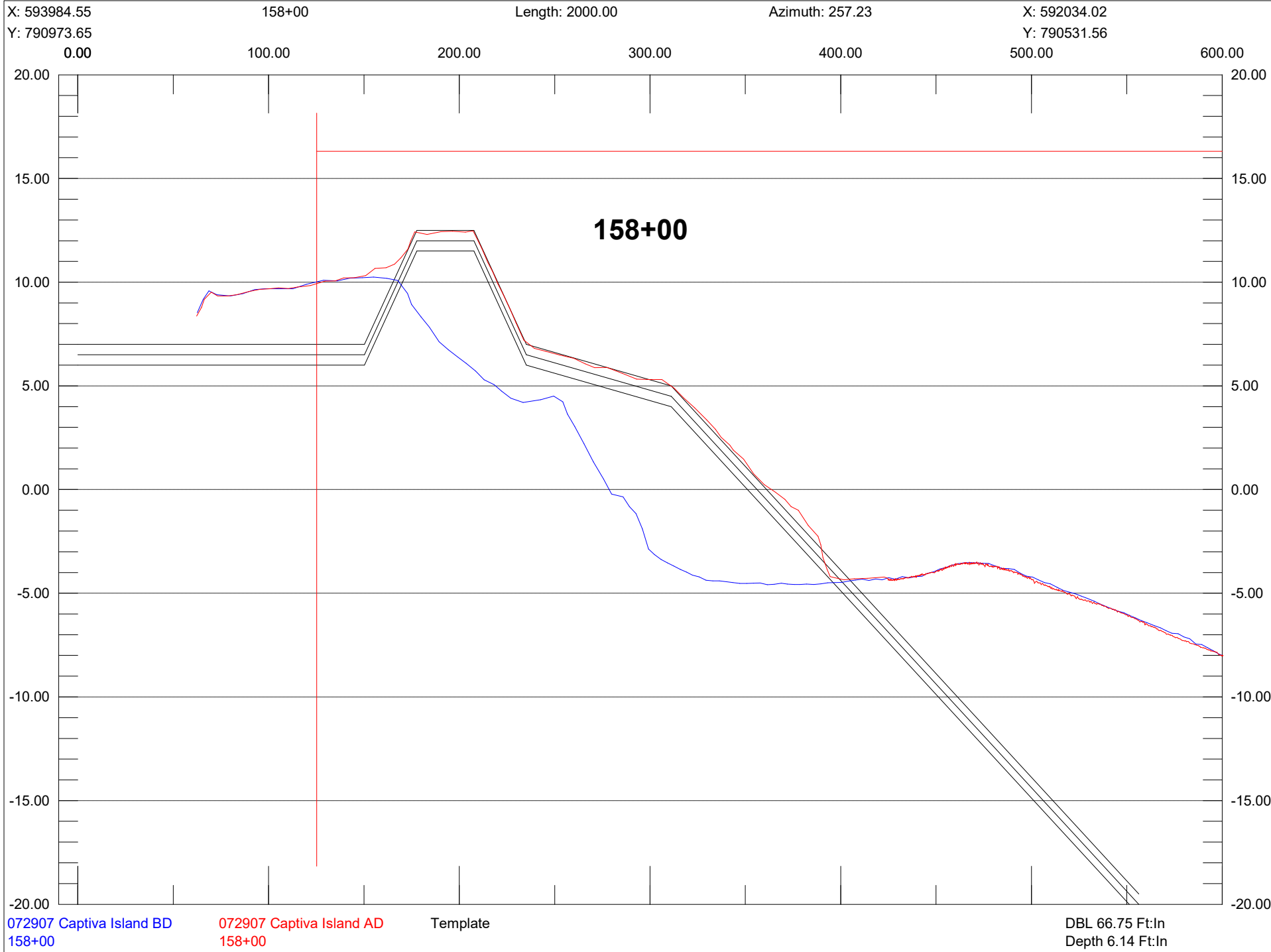
072907 Captiva Island BD
 156+00

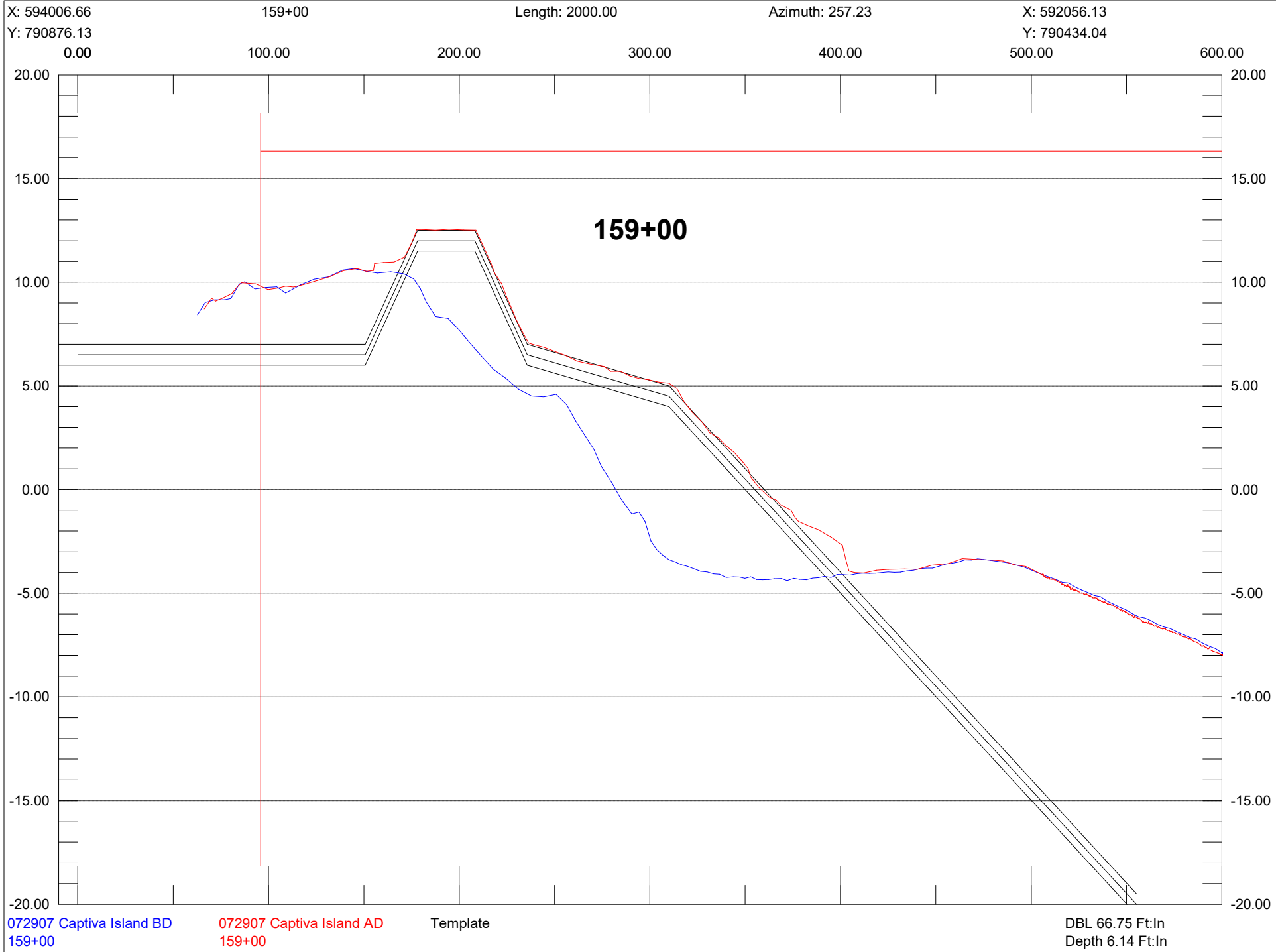
072907 Captiva Island AD
 156+00

Template

DBL 66.75 Ft:In
 Depth 6.14 Ft:In





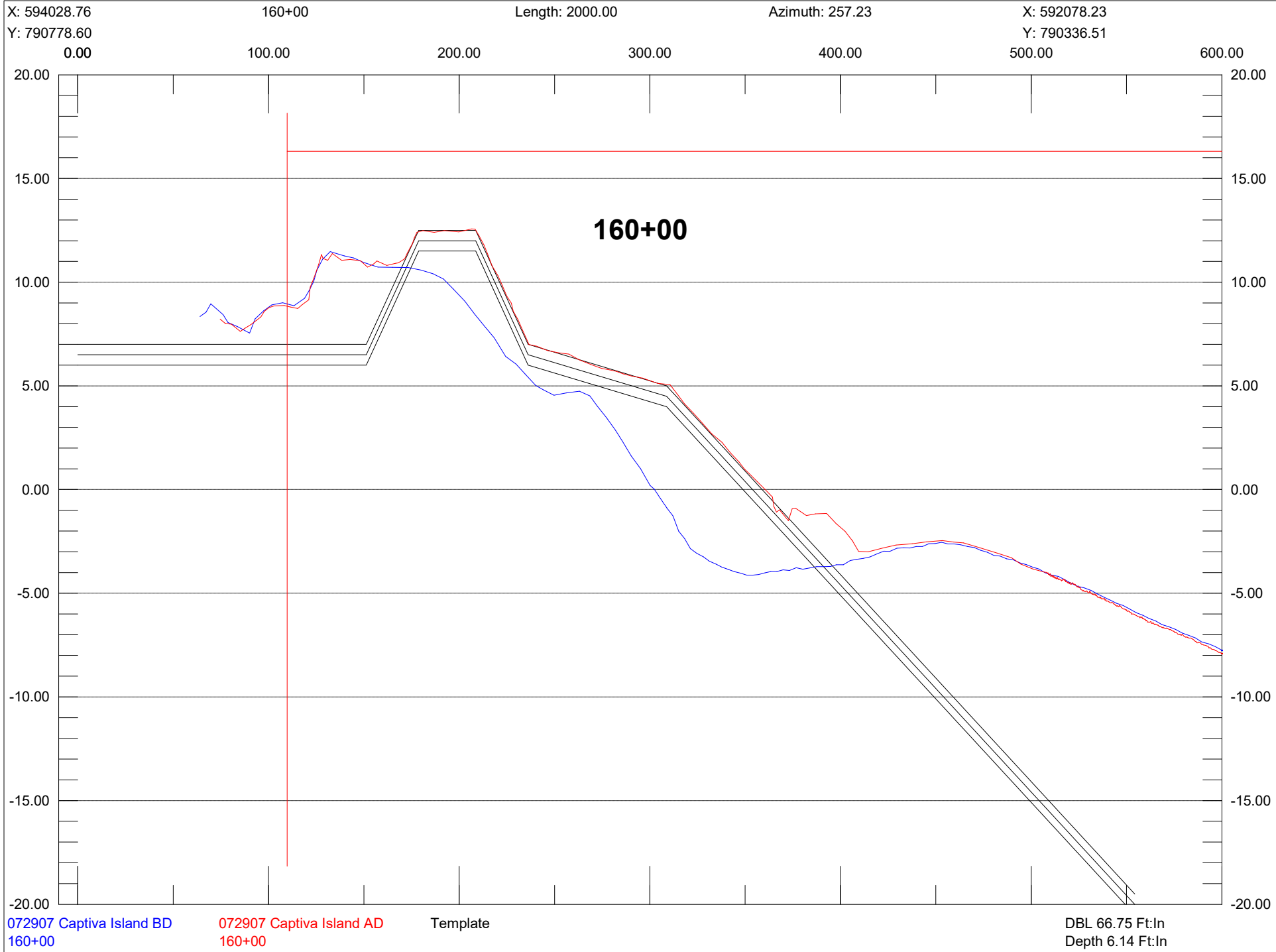


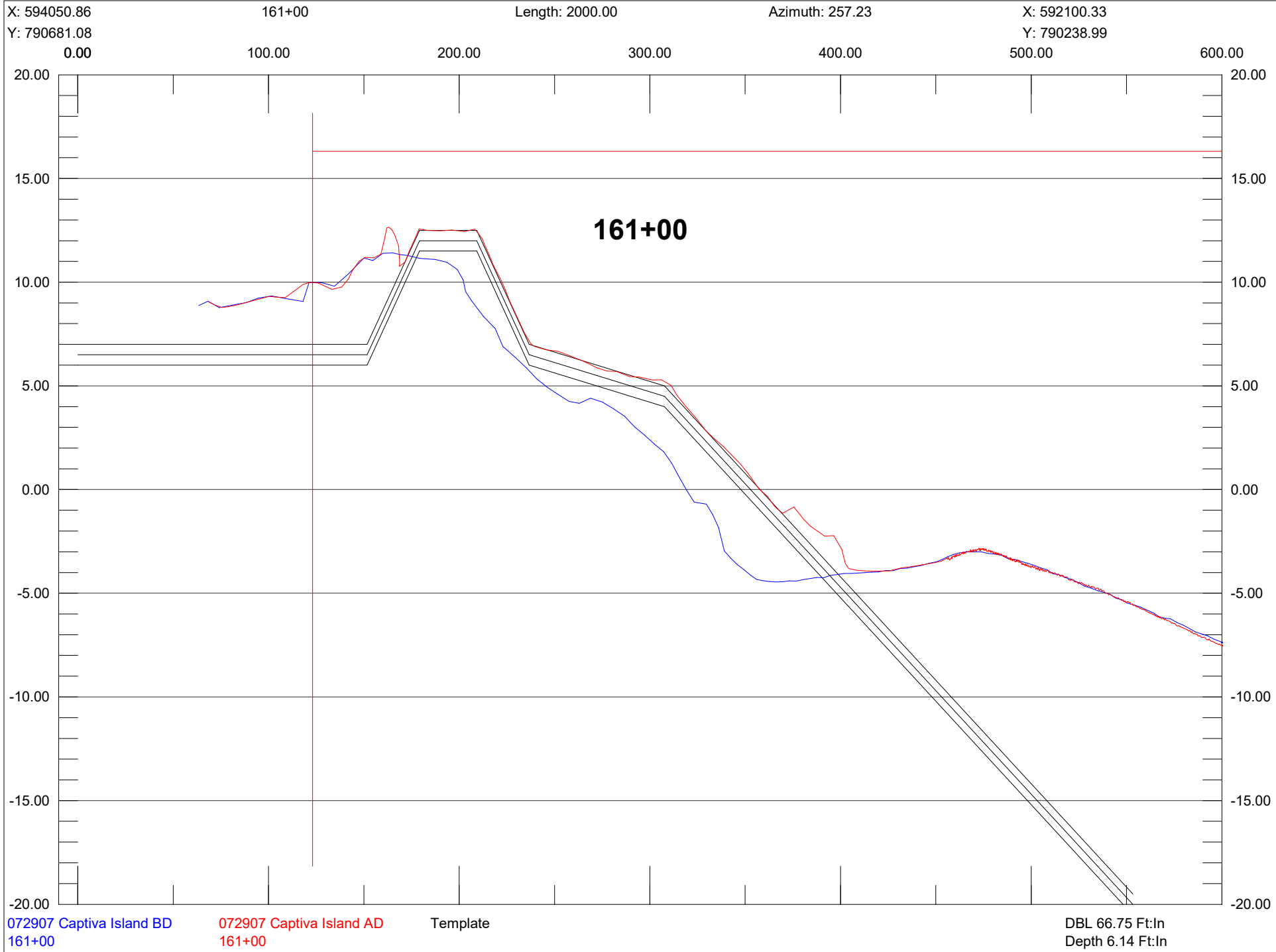
072907 Captiva Island BD
159+00

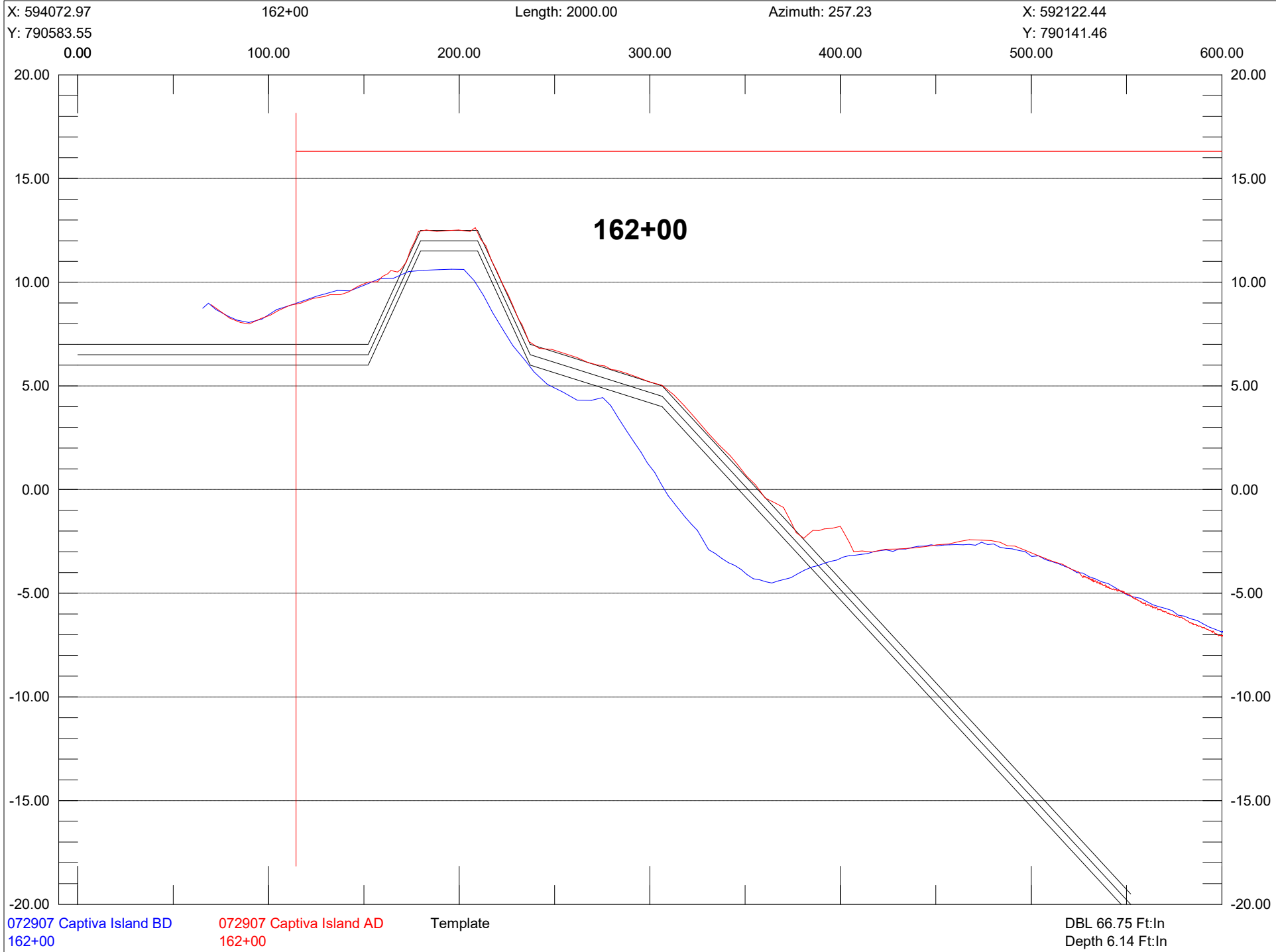
072907 Captiva Island AD
159+00

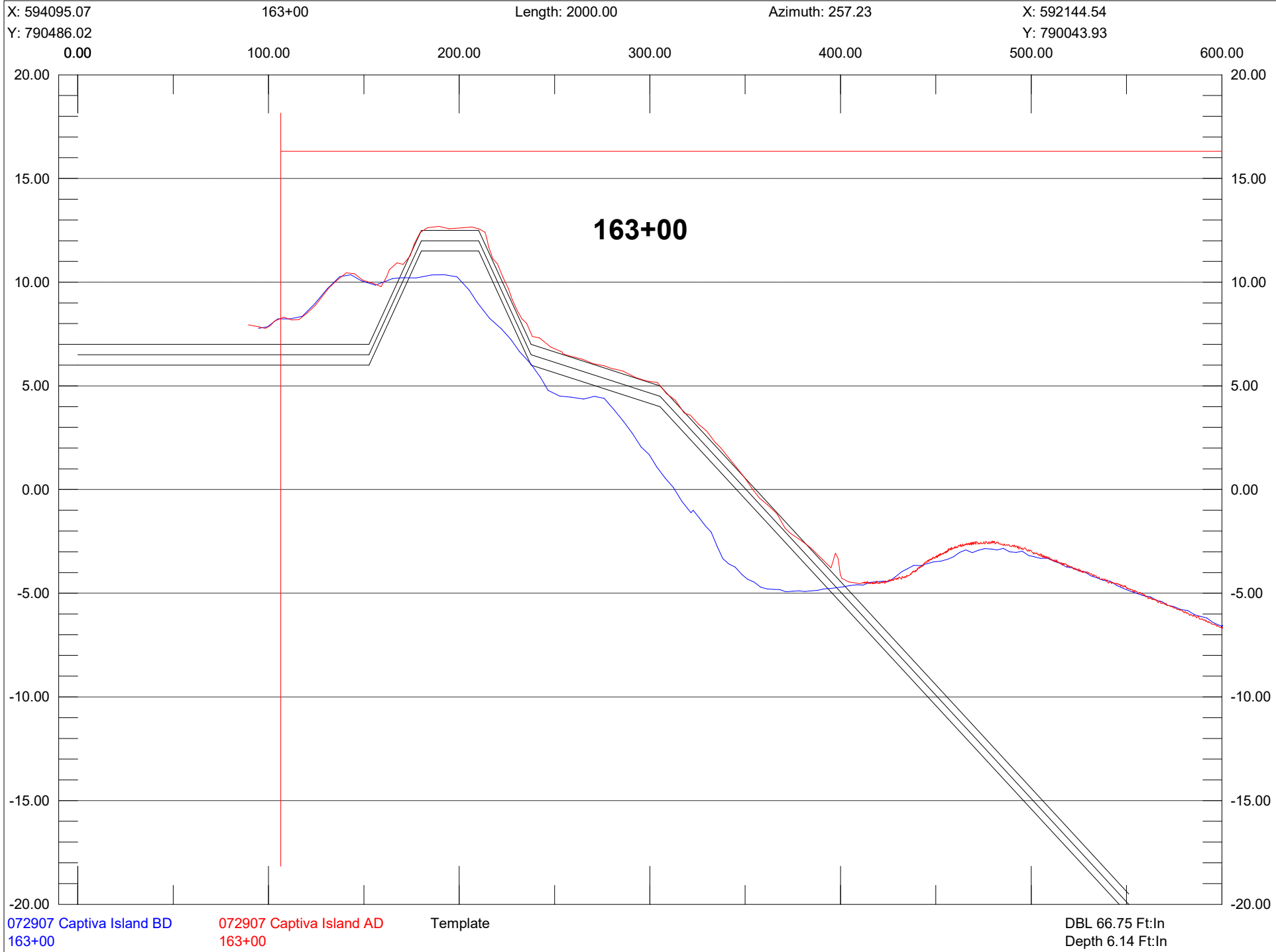
Template

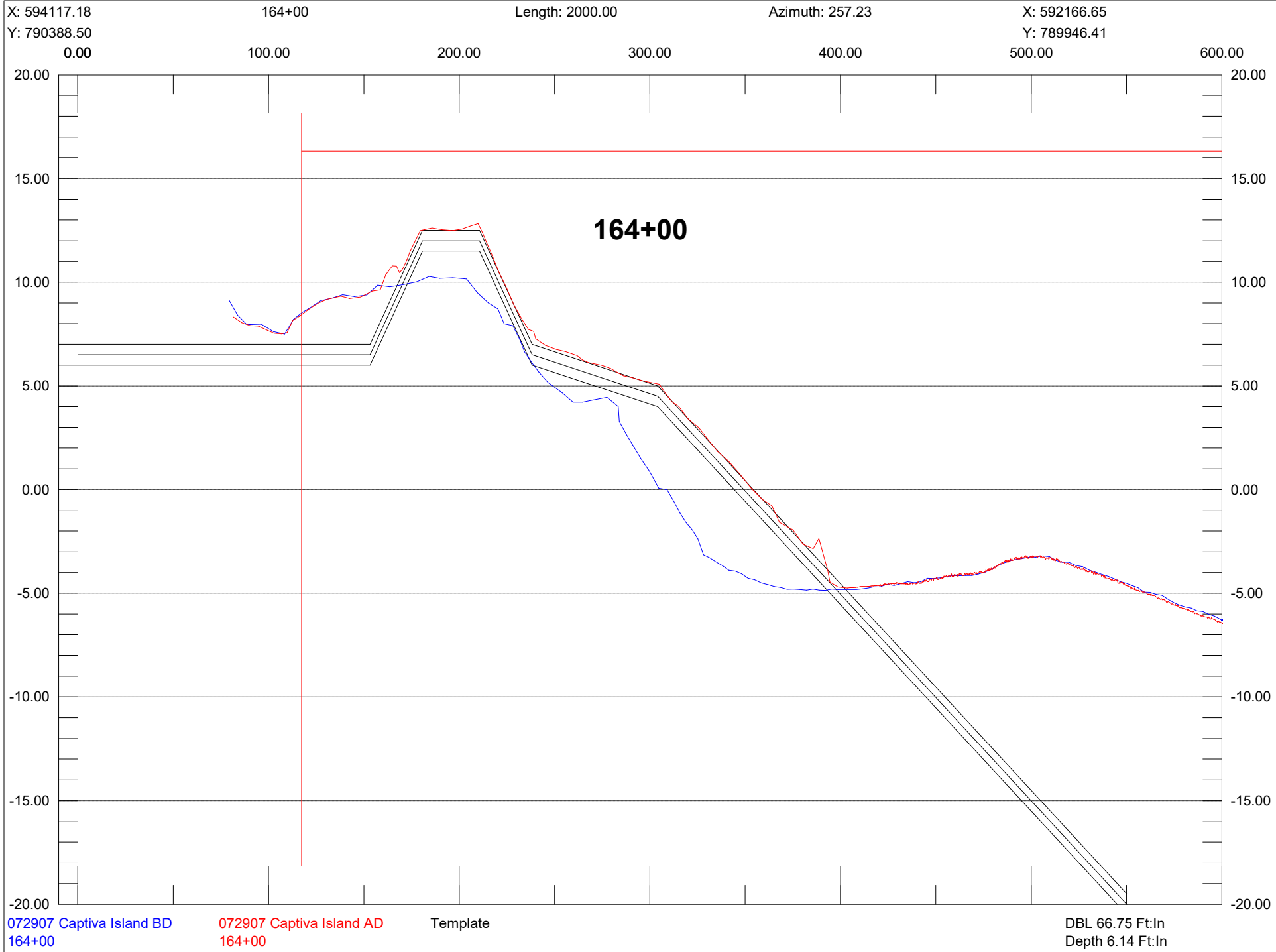
DBL 66.75 Ft:In
Depth 6.14 Ft:In

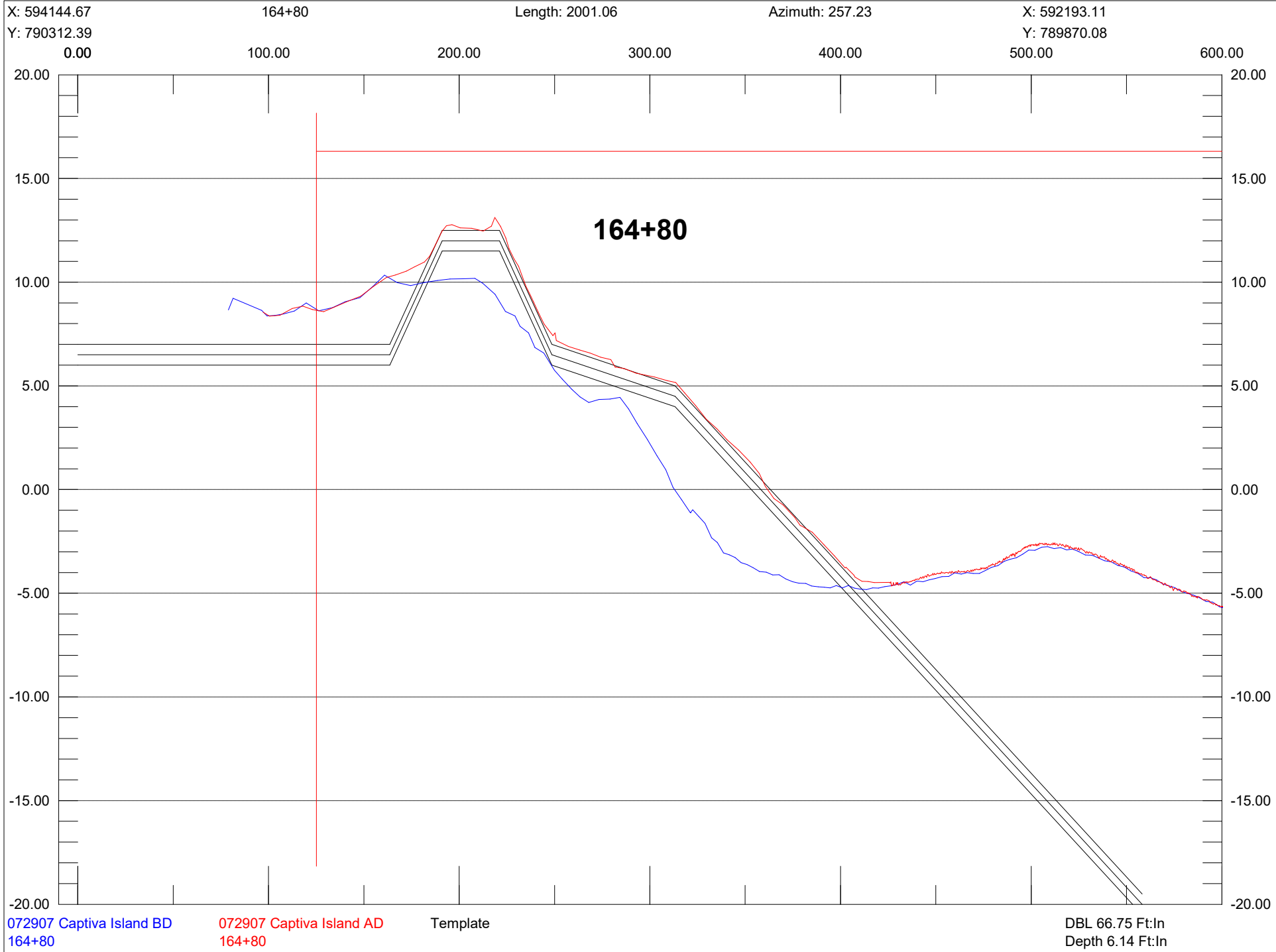


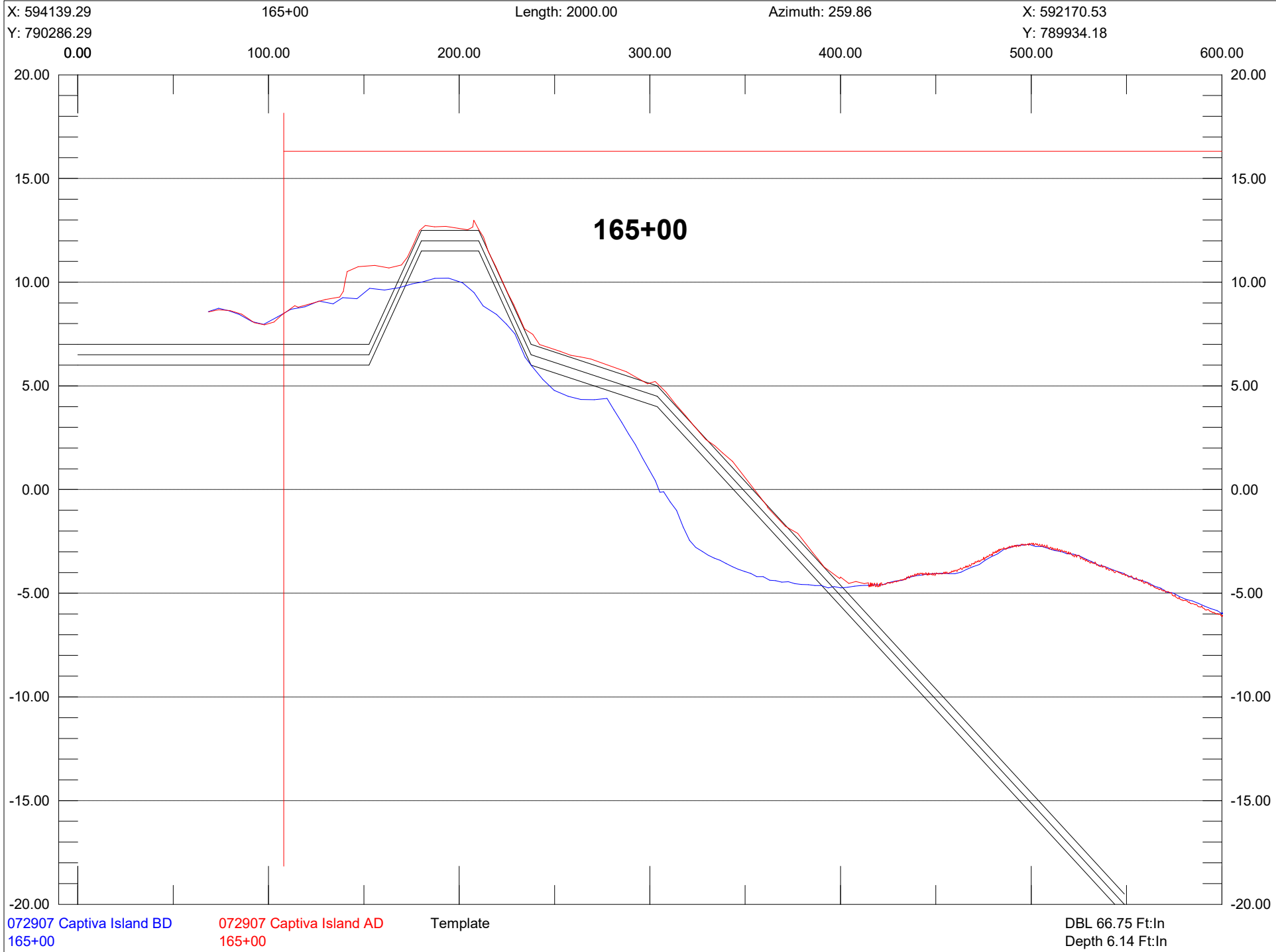


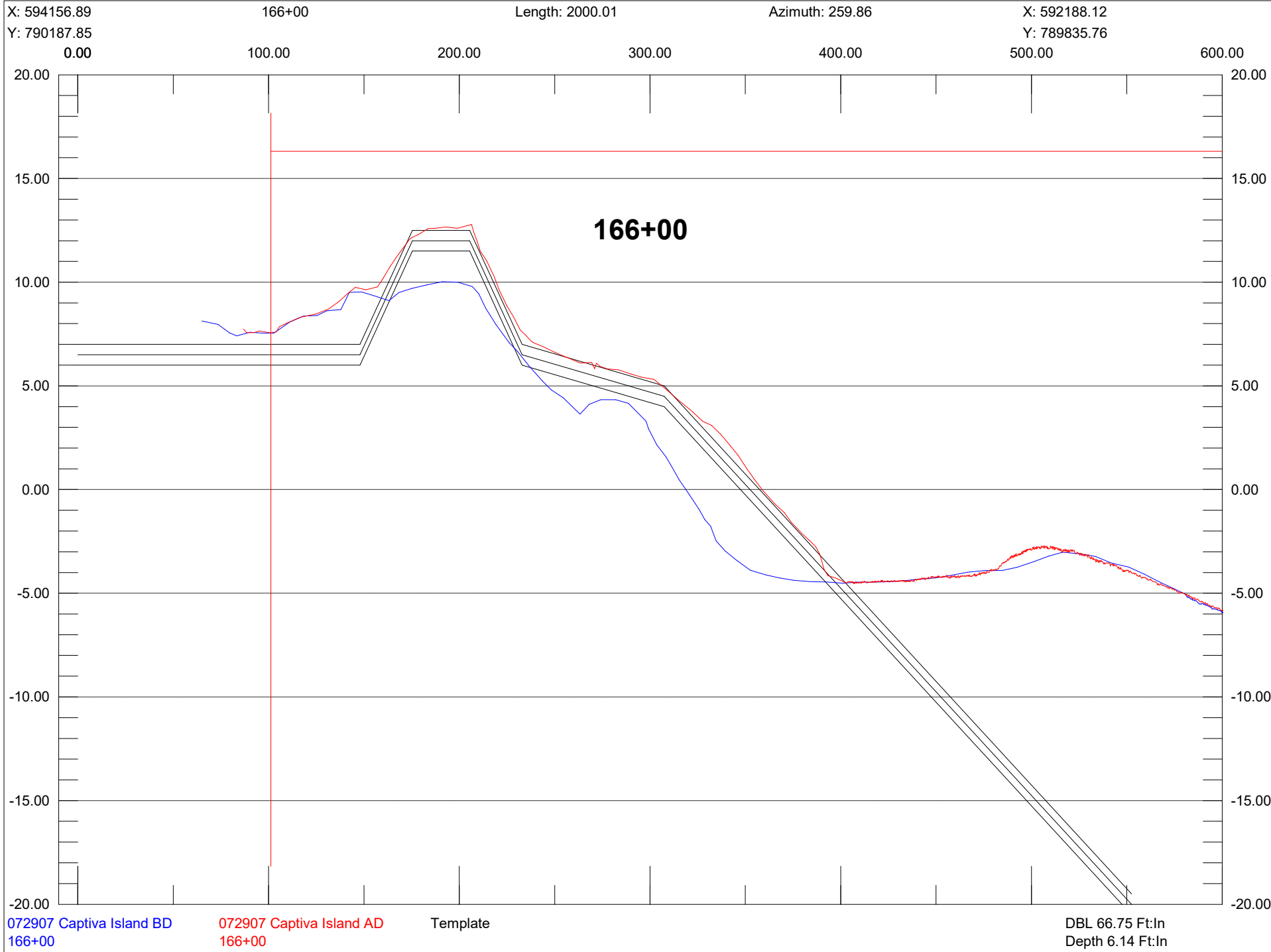


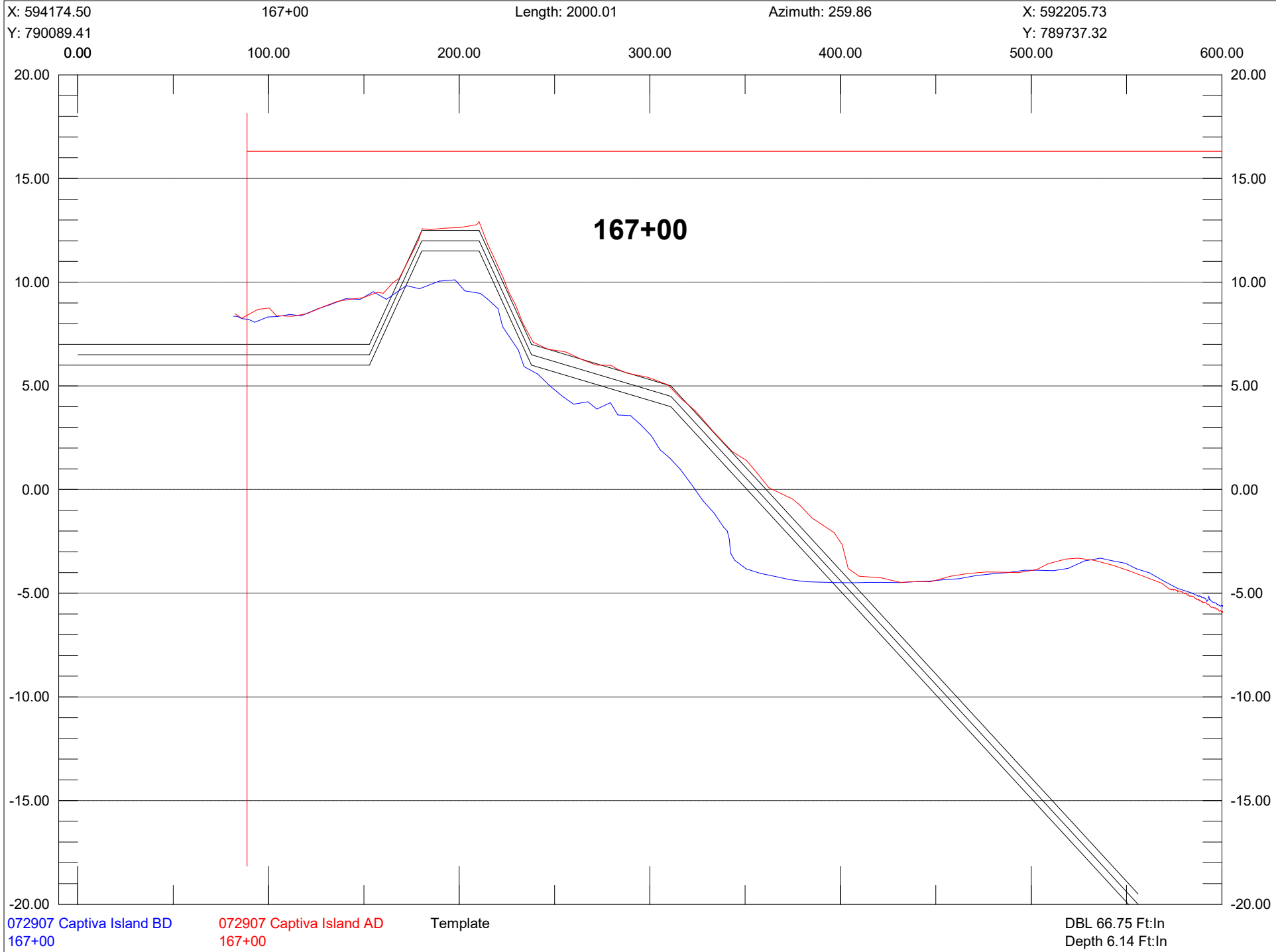


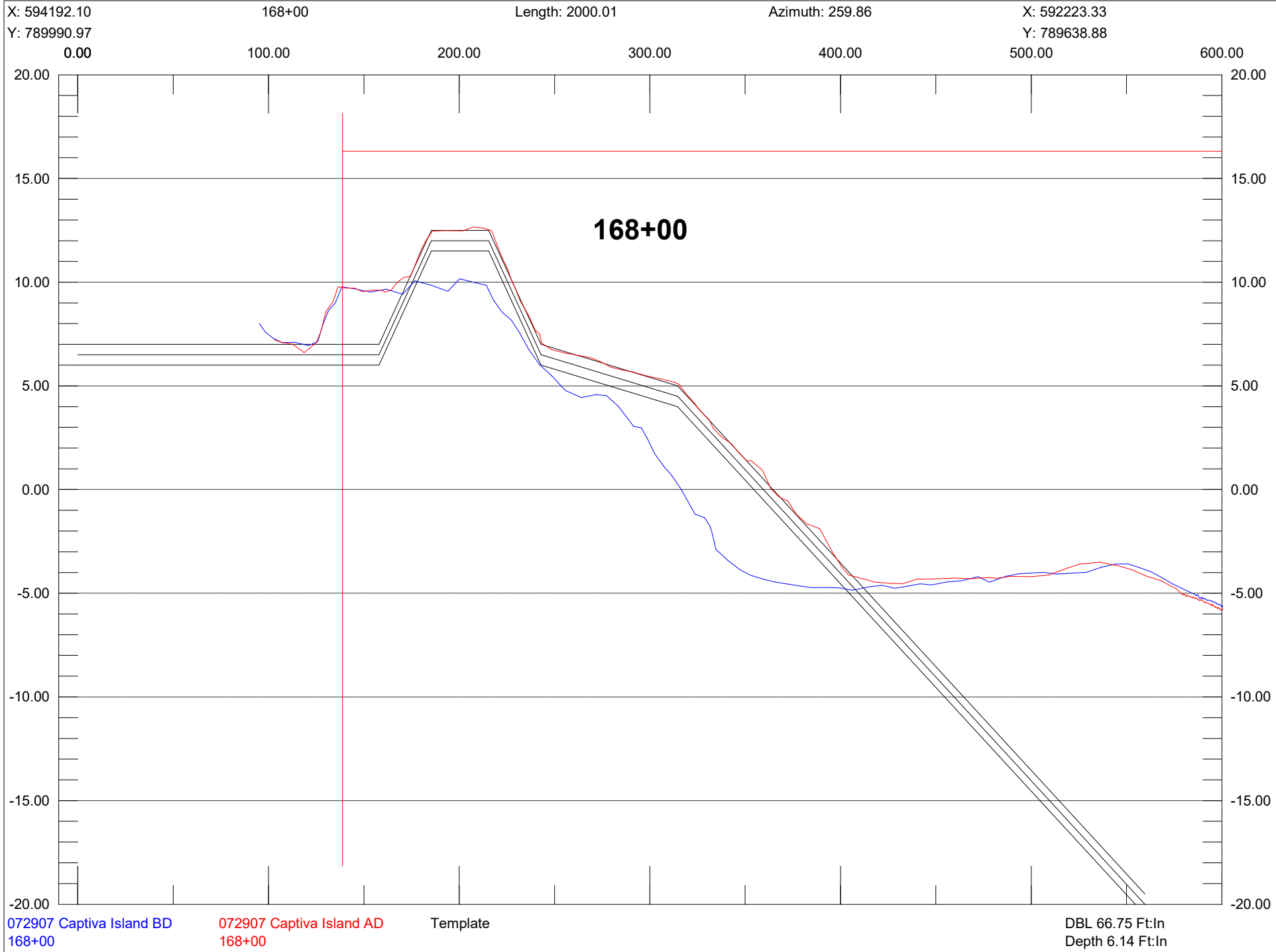


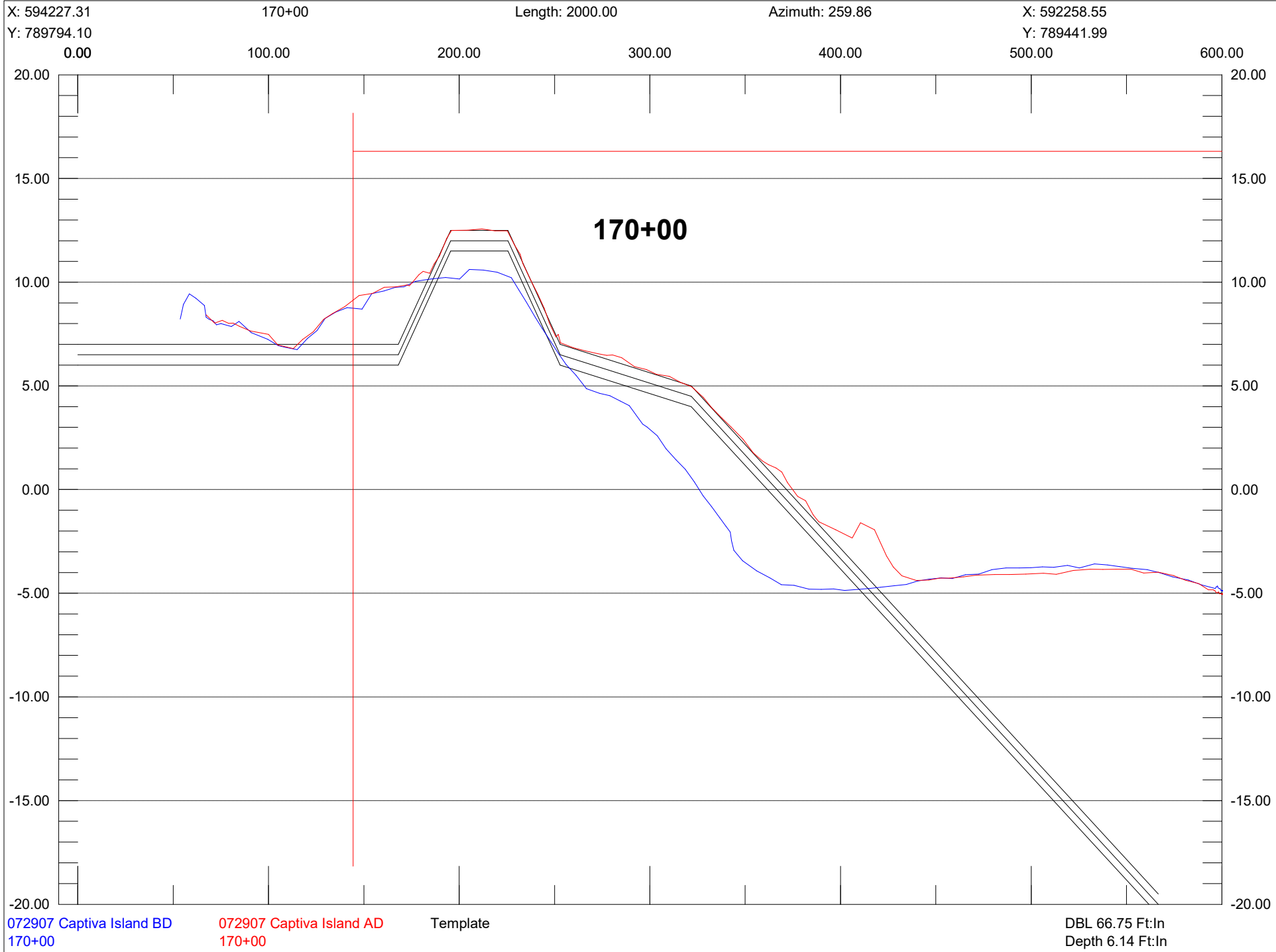


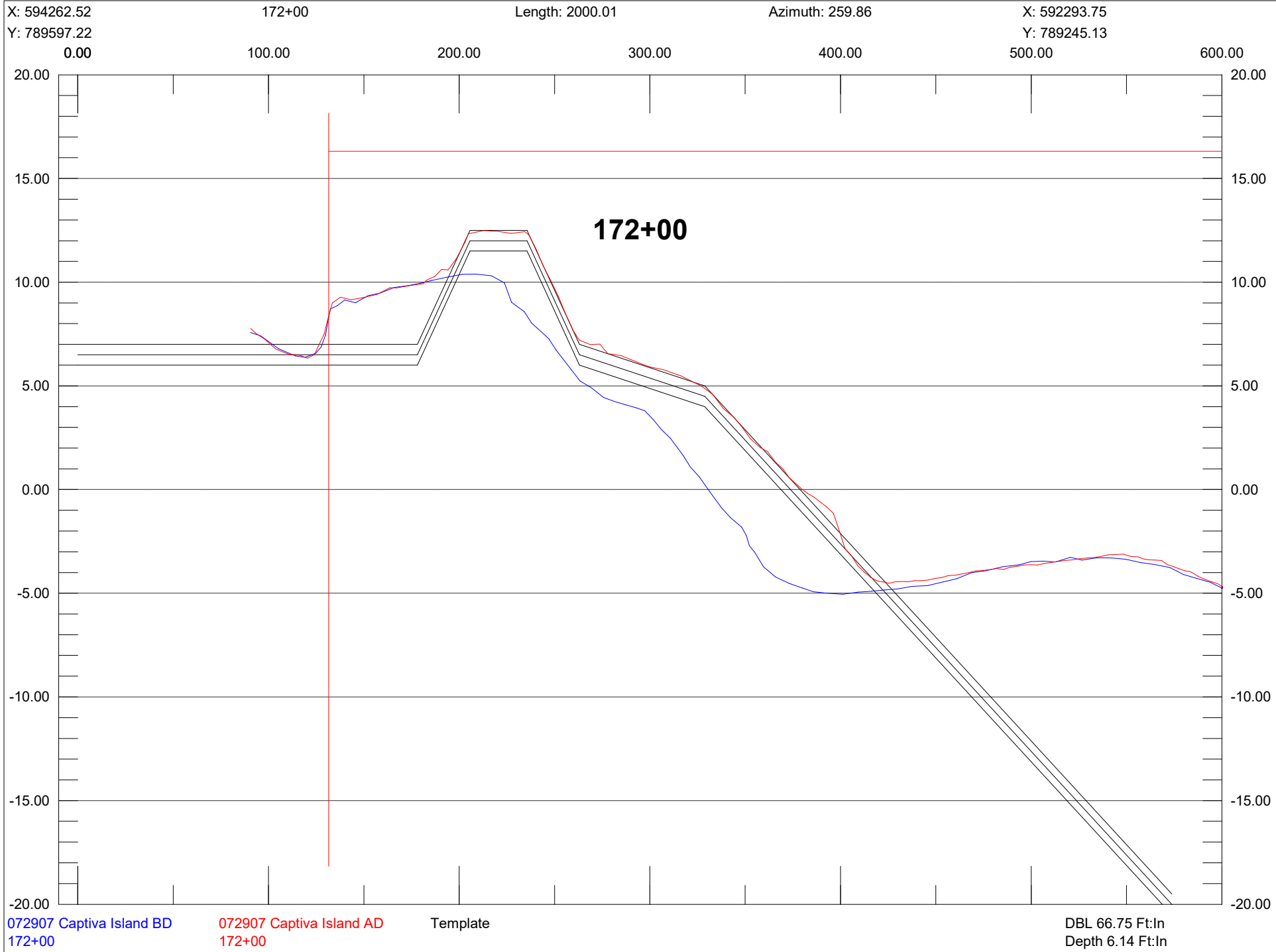












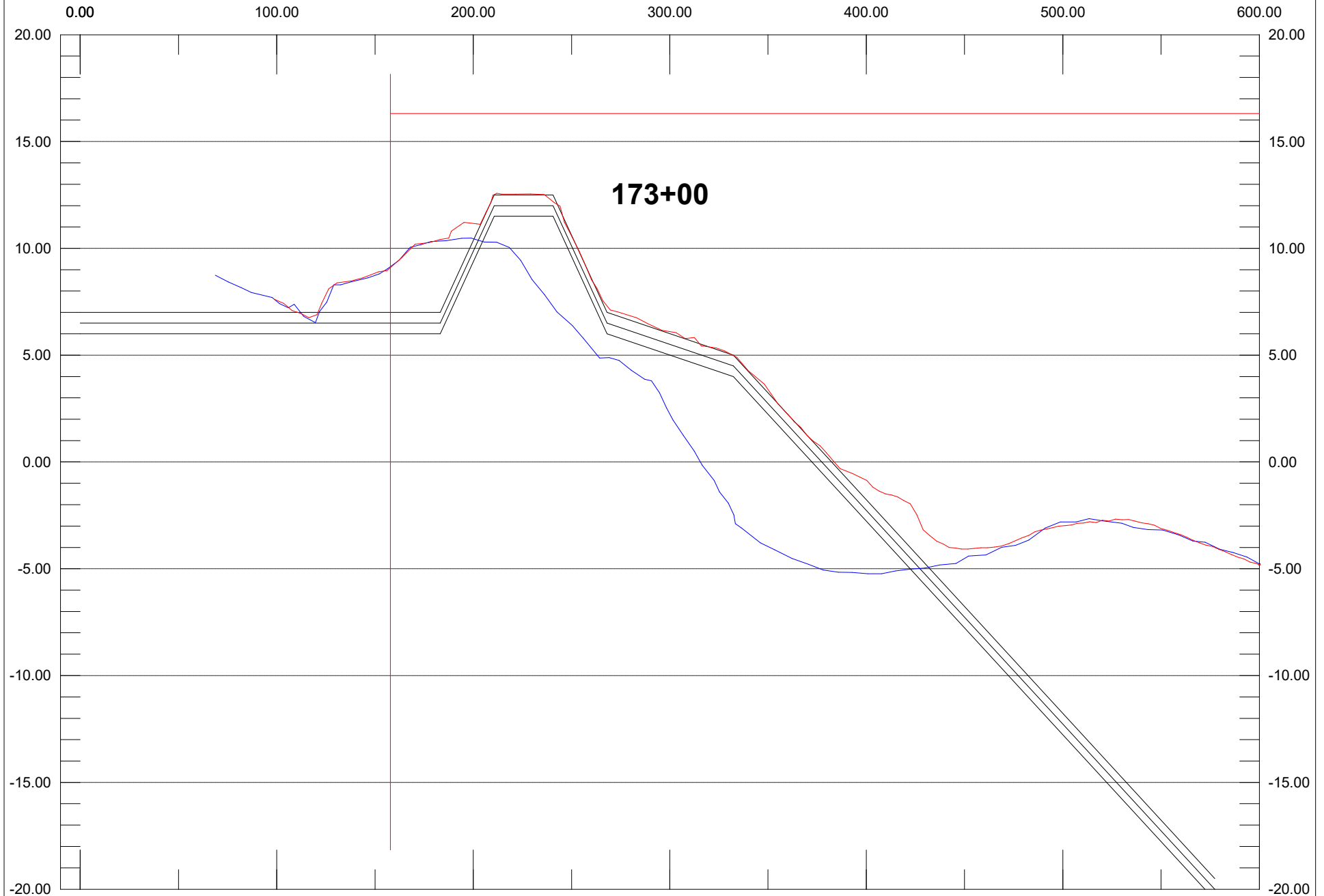
X: 594280.12
Y: 789498.78

173+00

Length: 2000.01

Azimuth: 259.86

X: 592311.35
Y: 789146.69



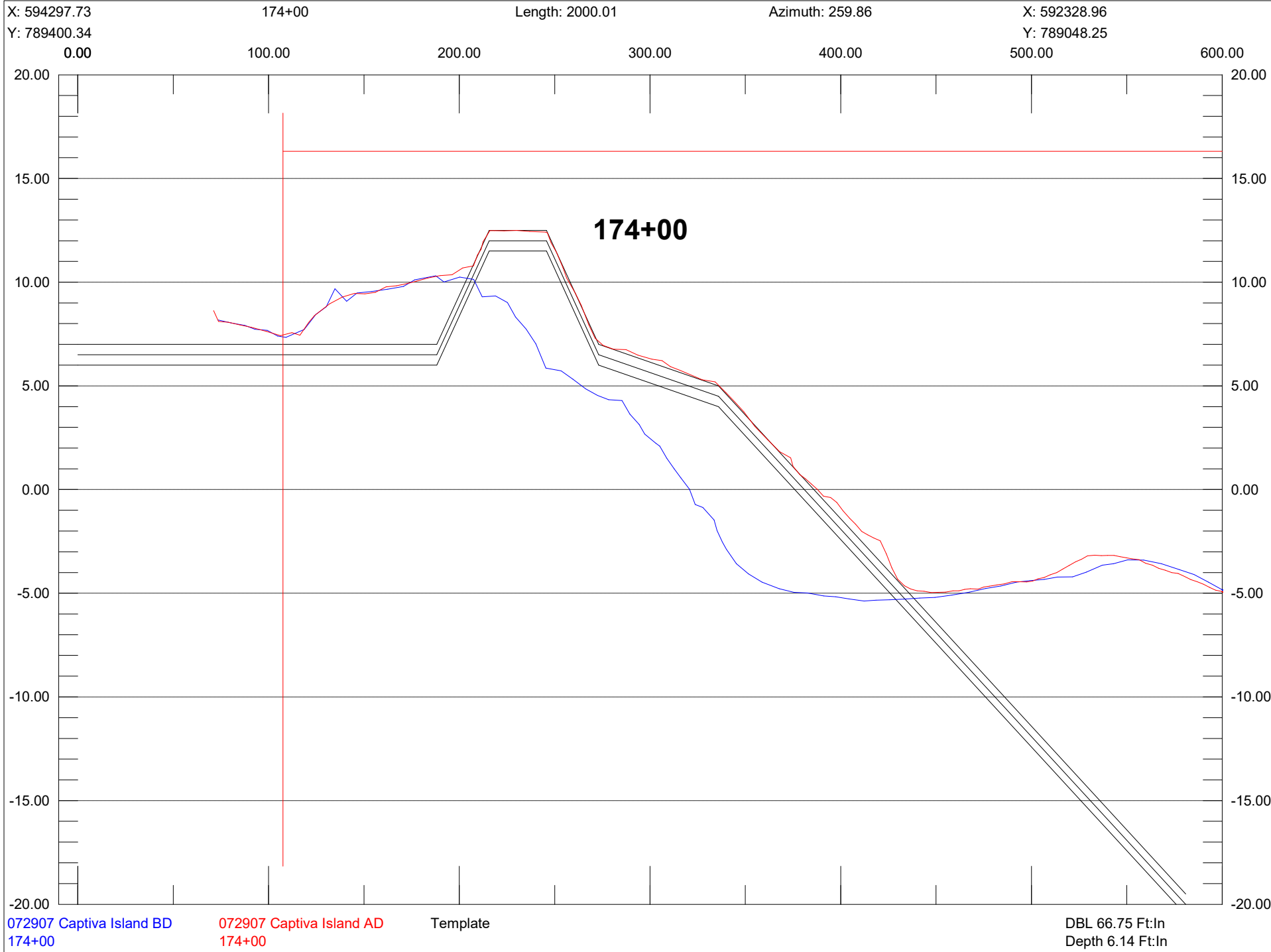
173+00

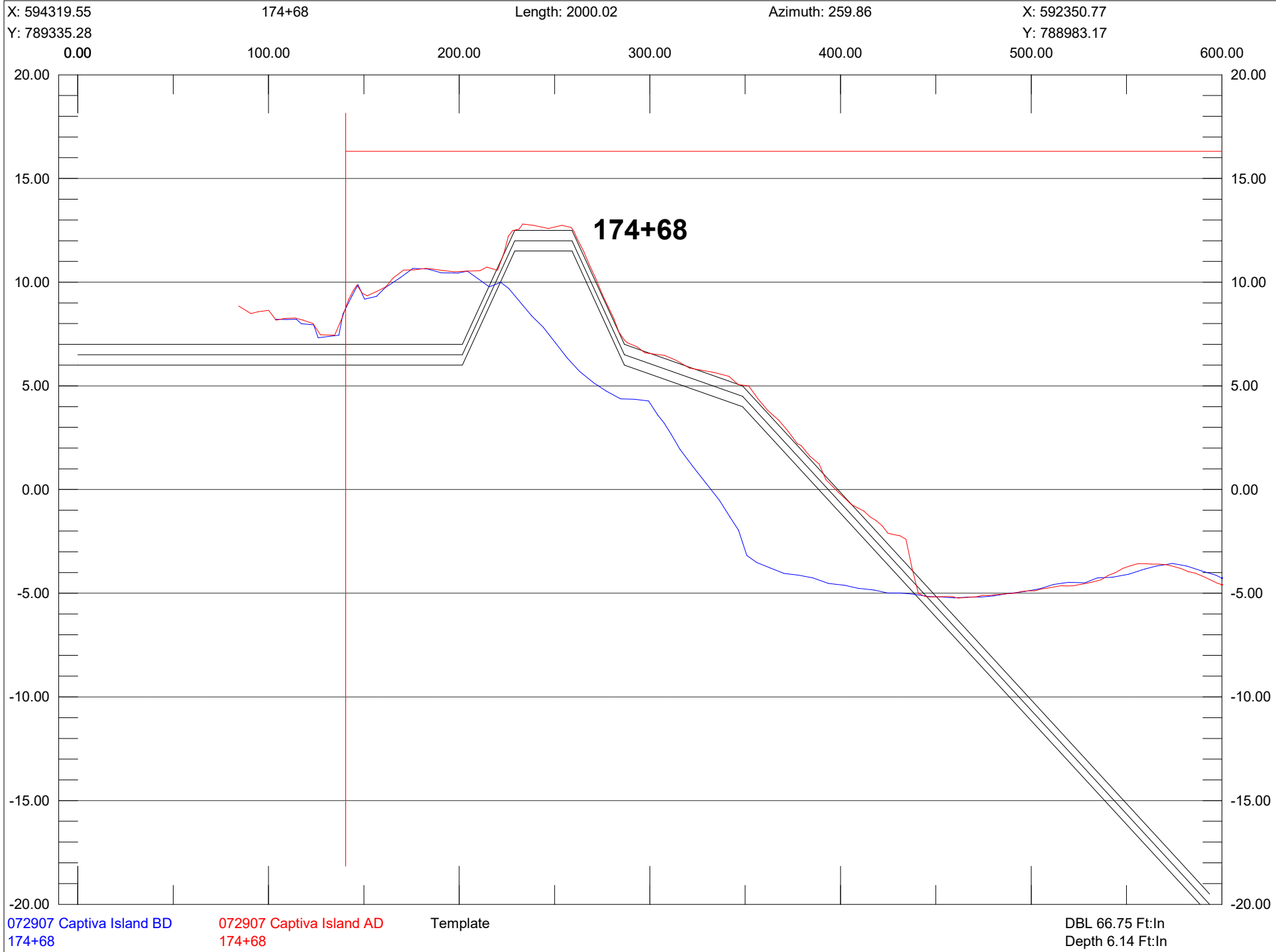
072907 Captiva Island BD
173+00

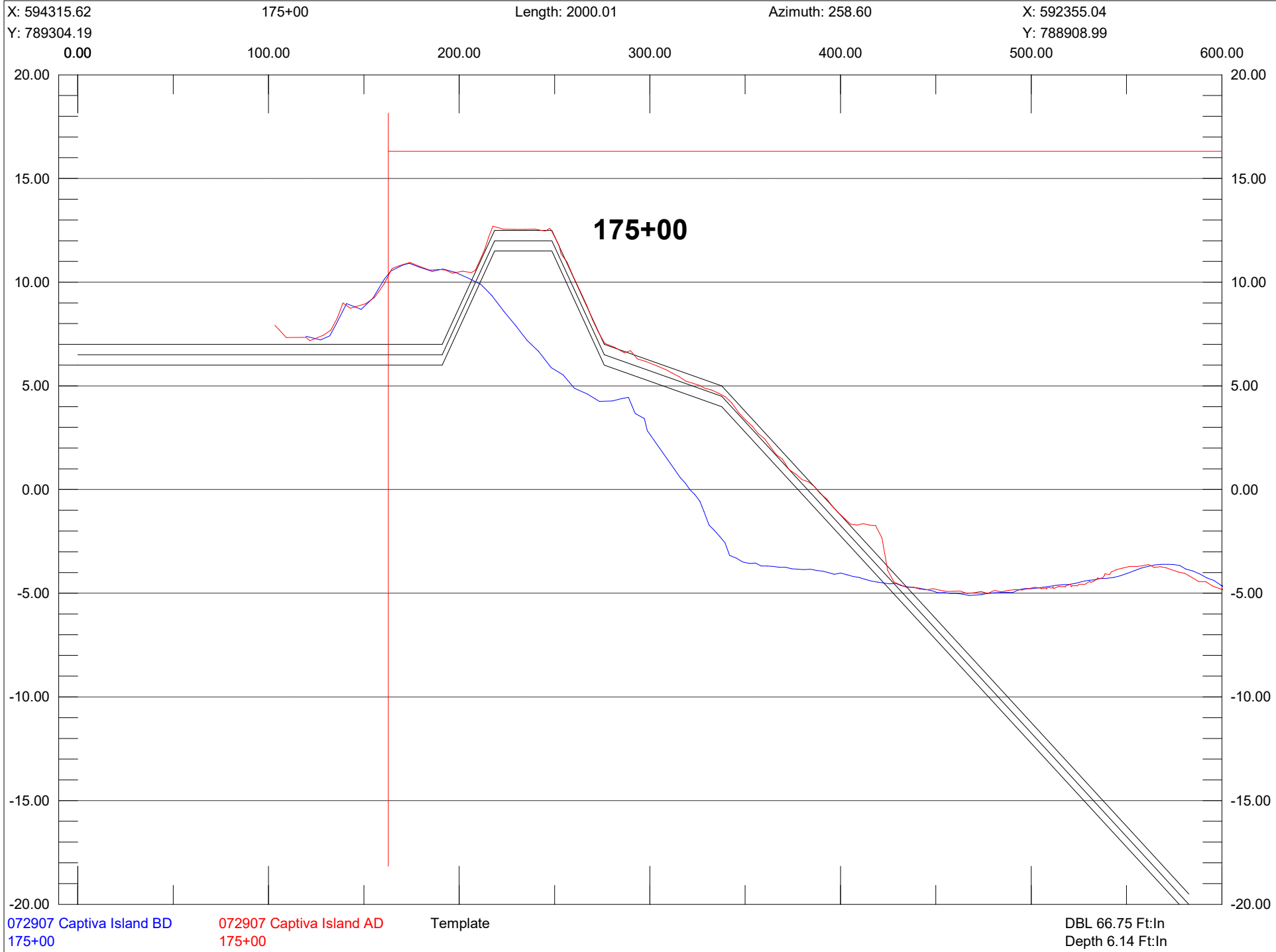
072907 Captiva Island AD
173+00

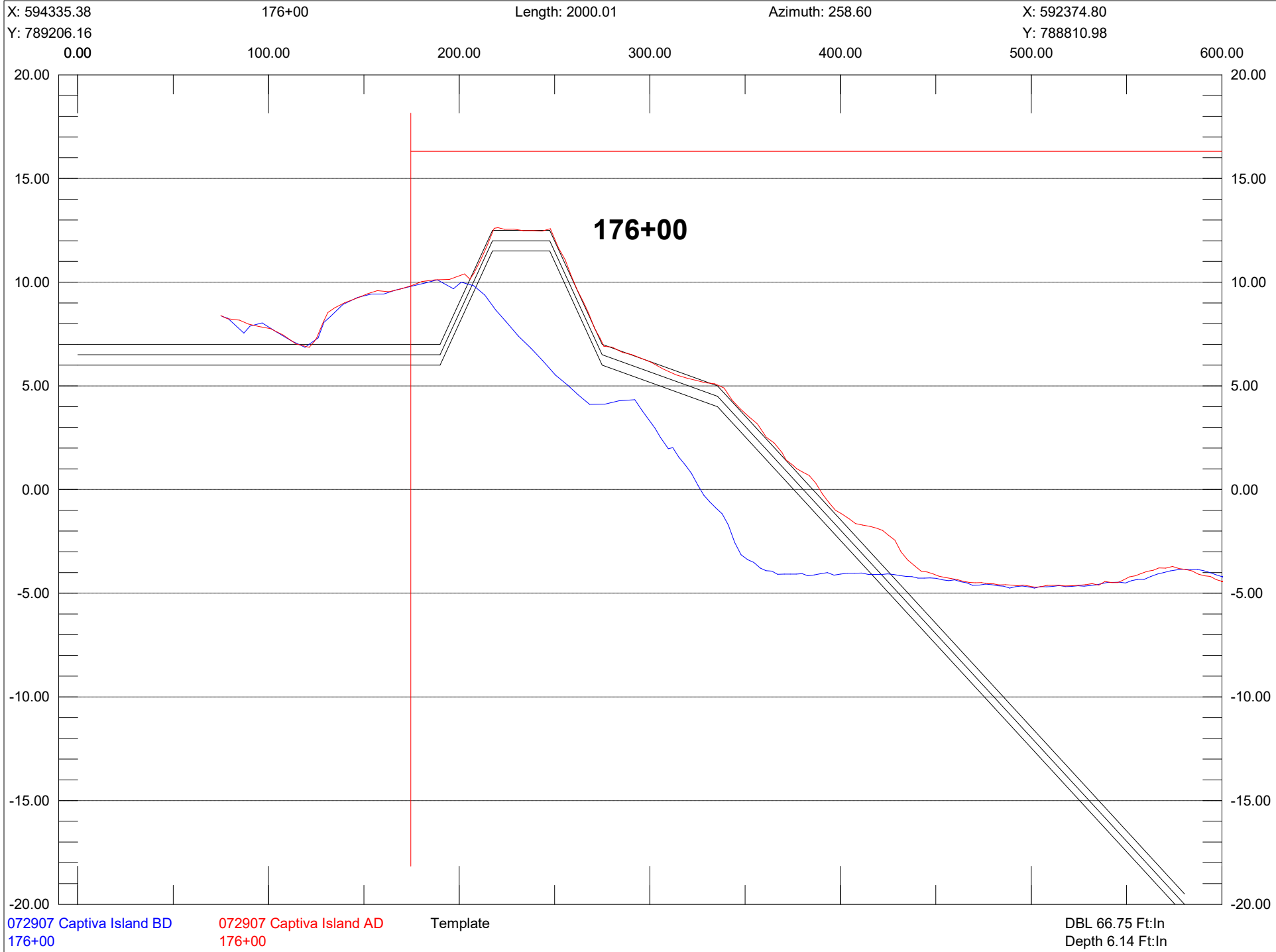
Template

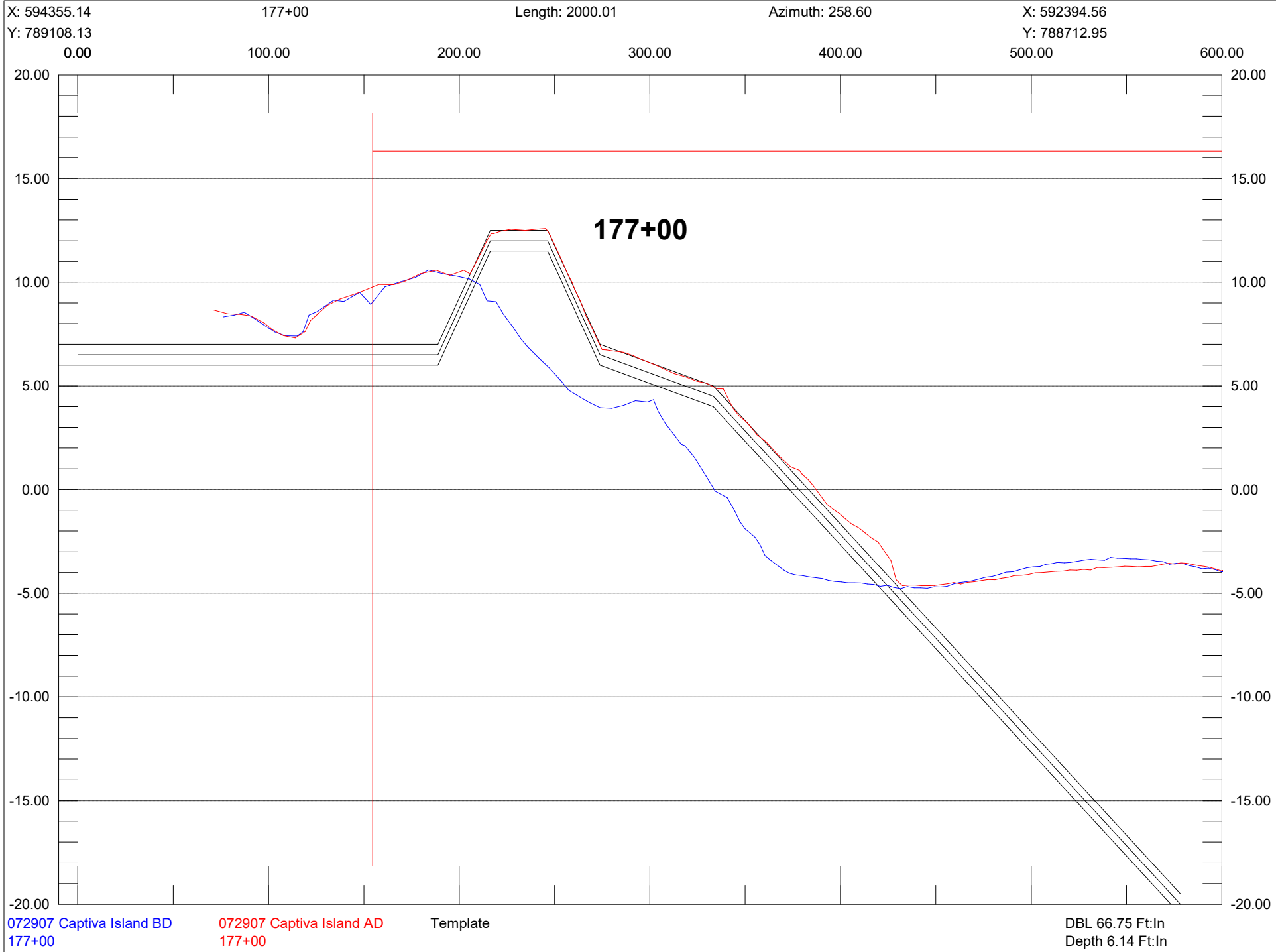
DBL 66.75 Ft:In
Depth 6.14 Ft:In

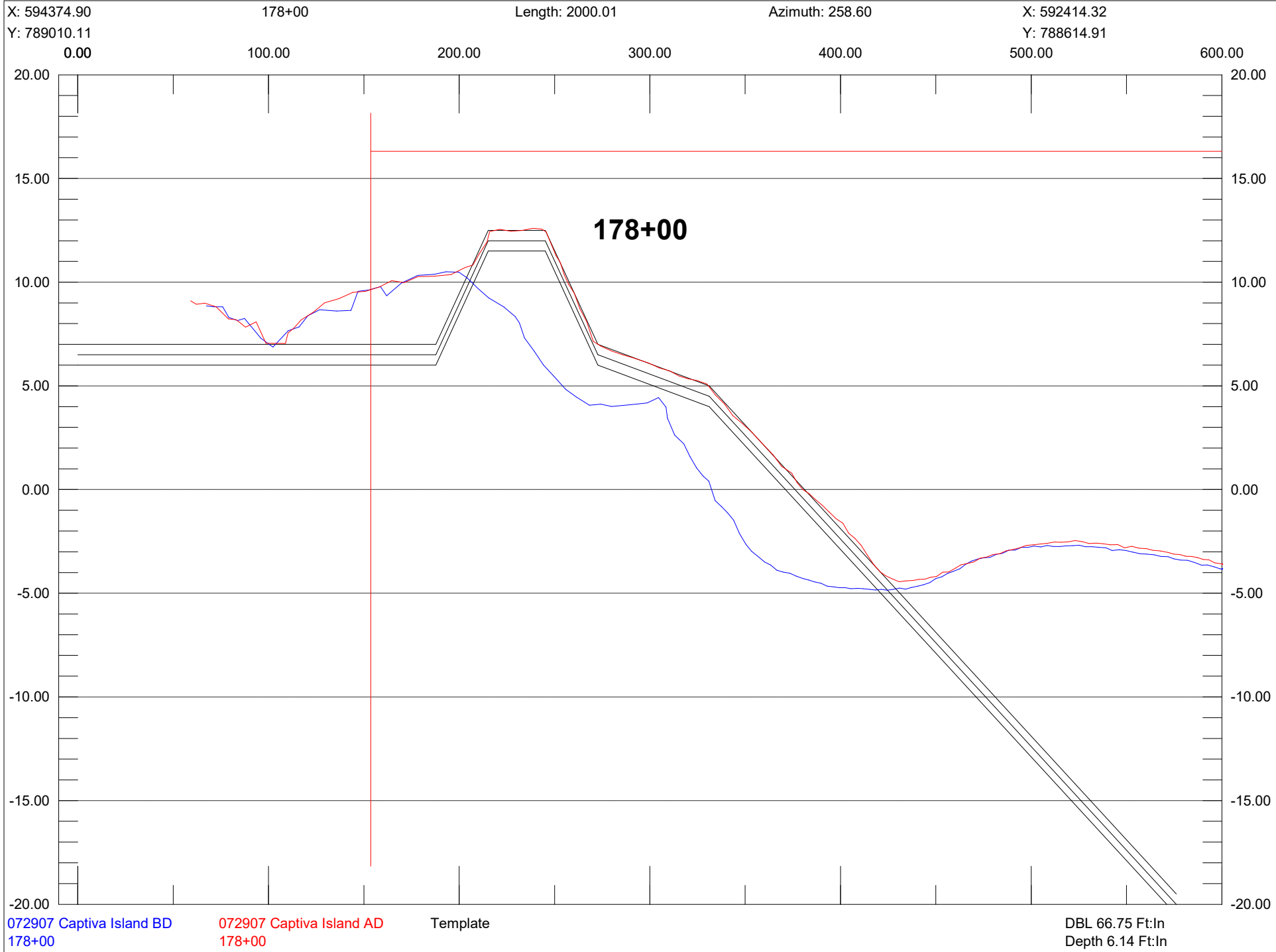


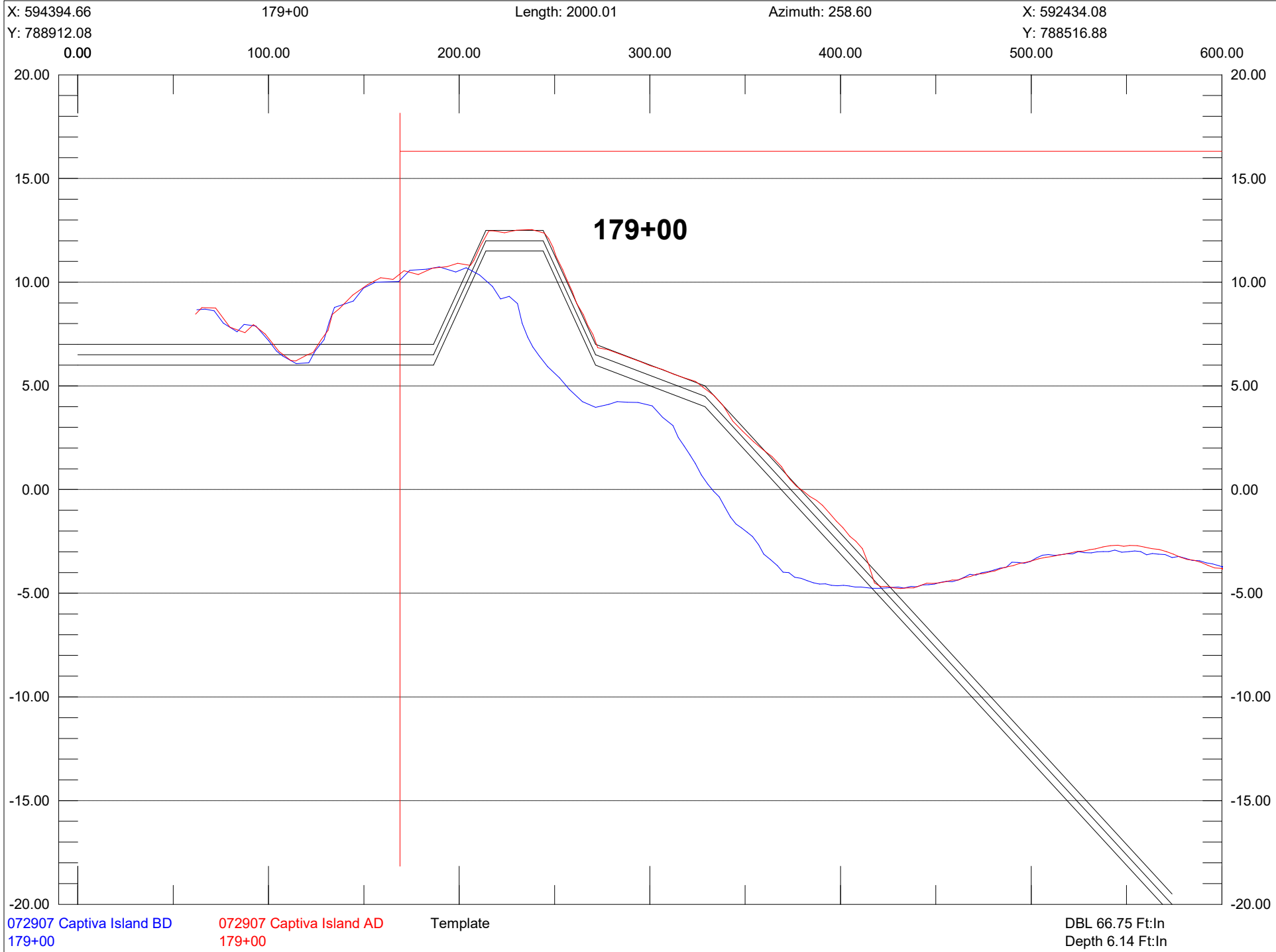


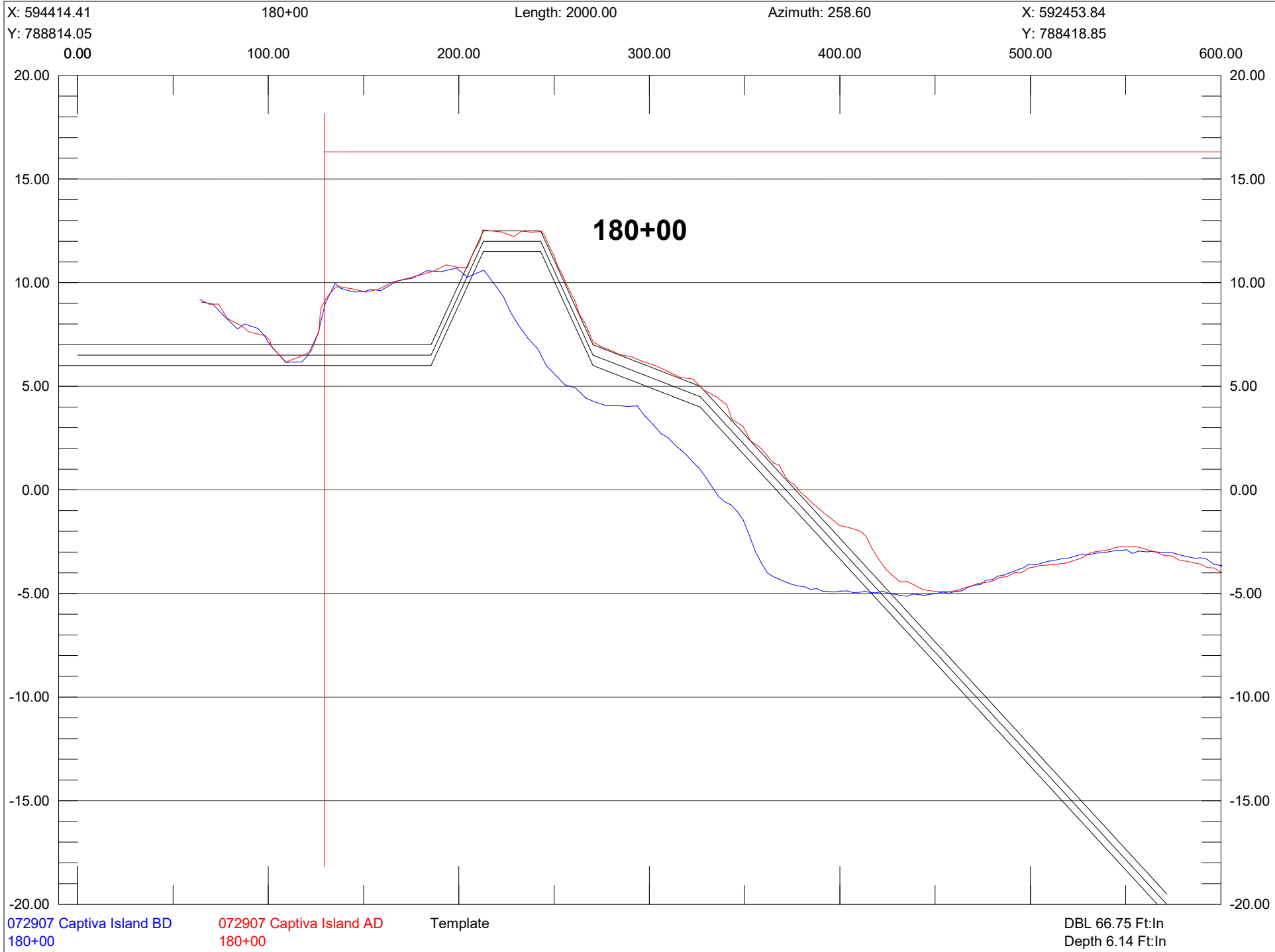


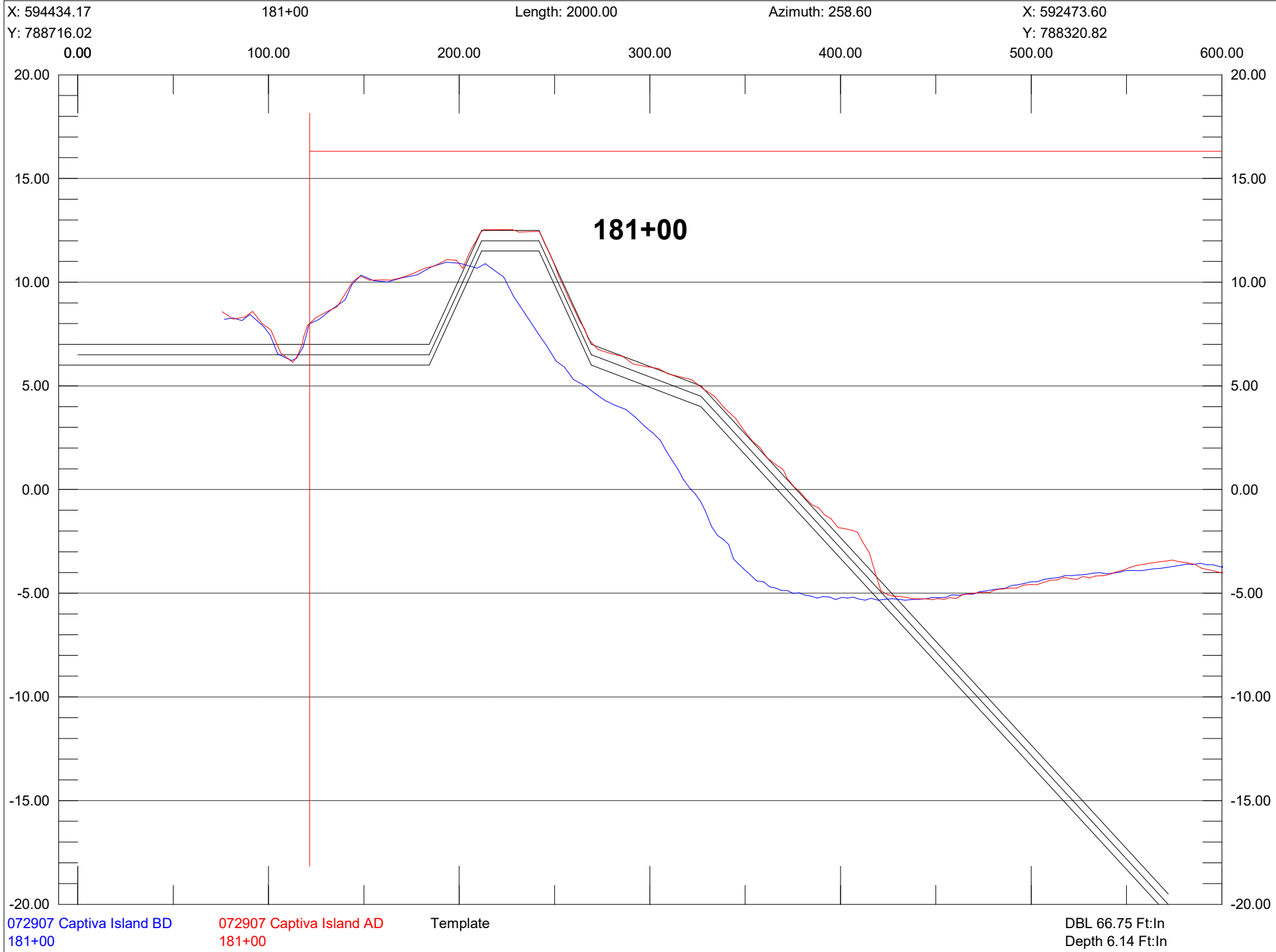


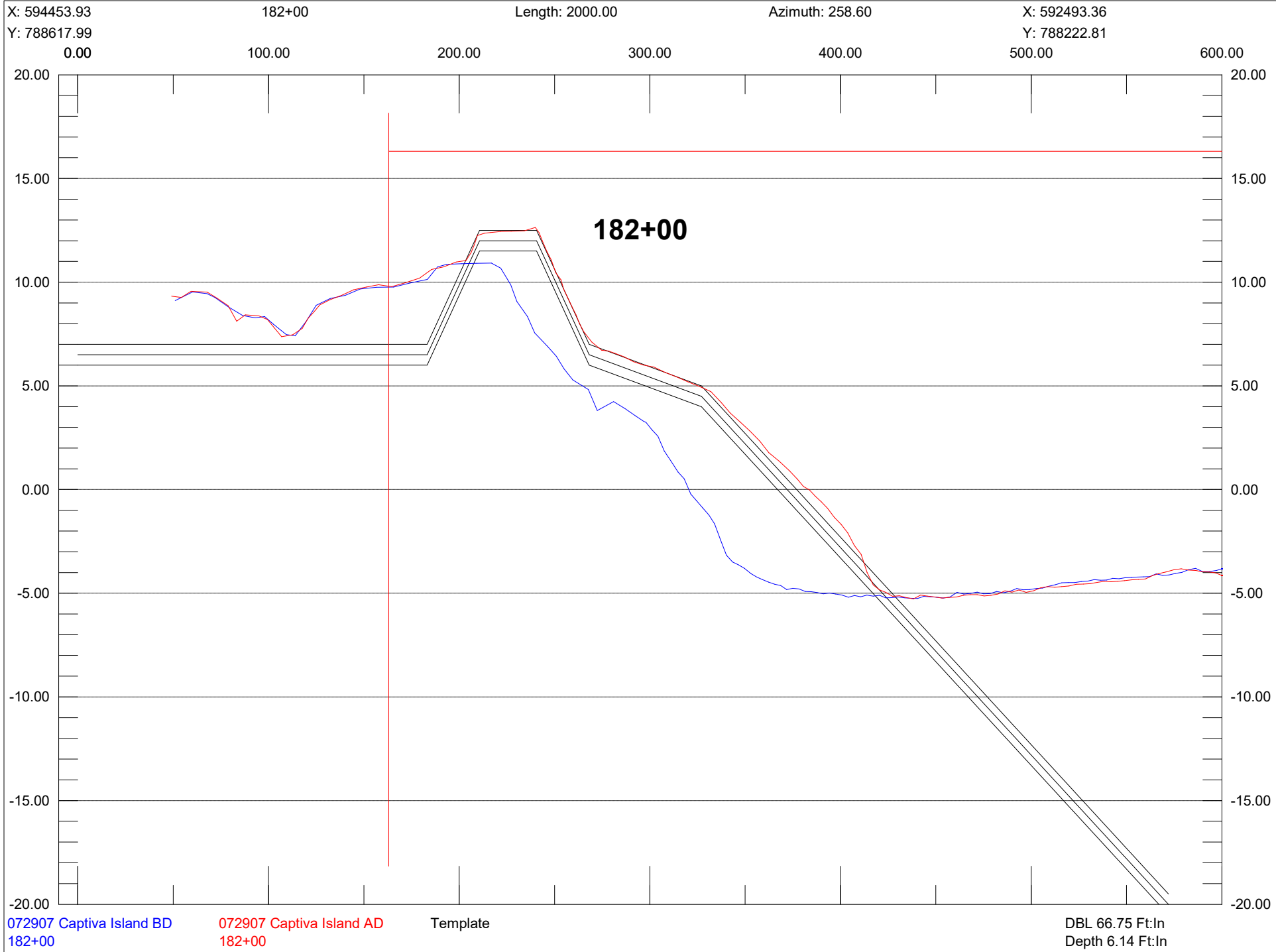


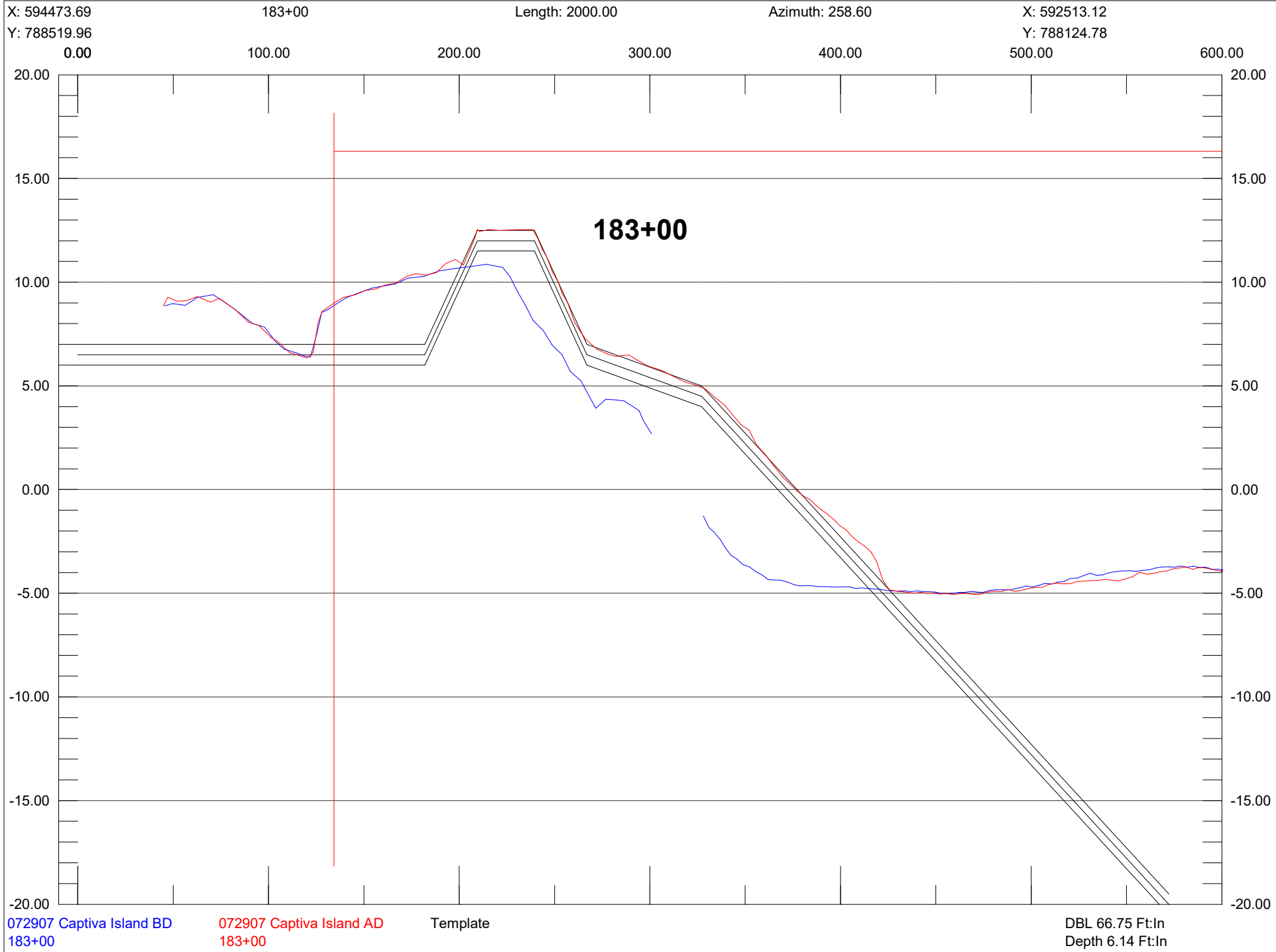


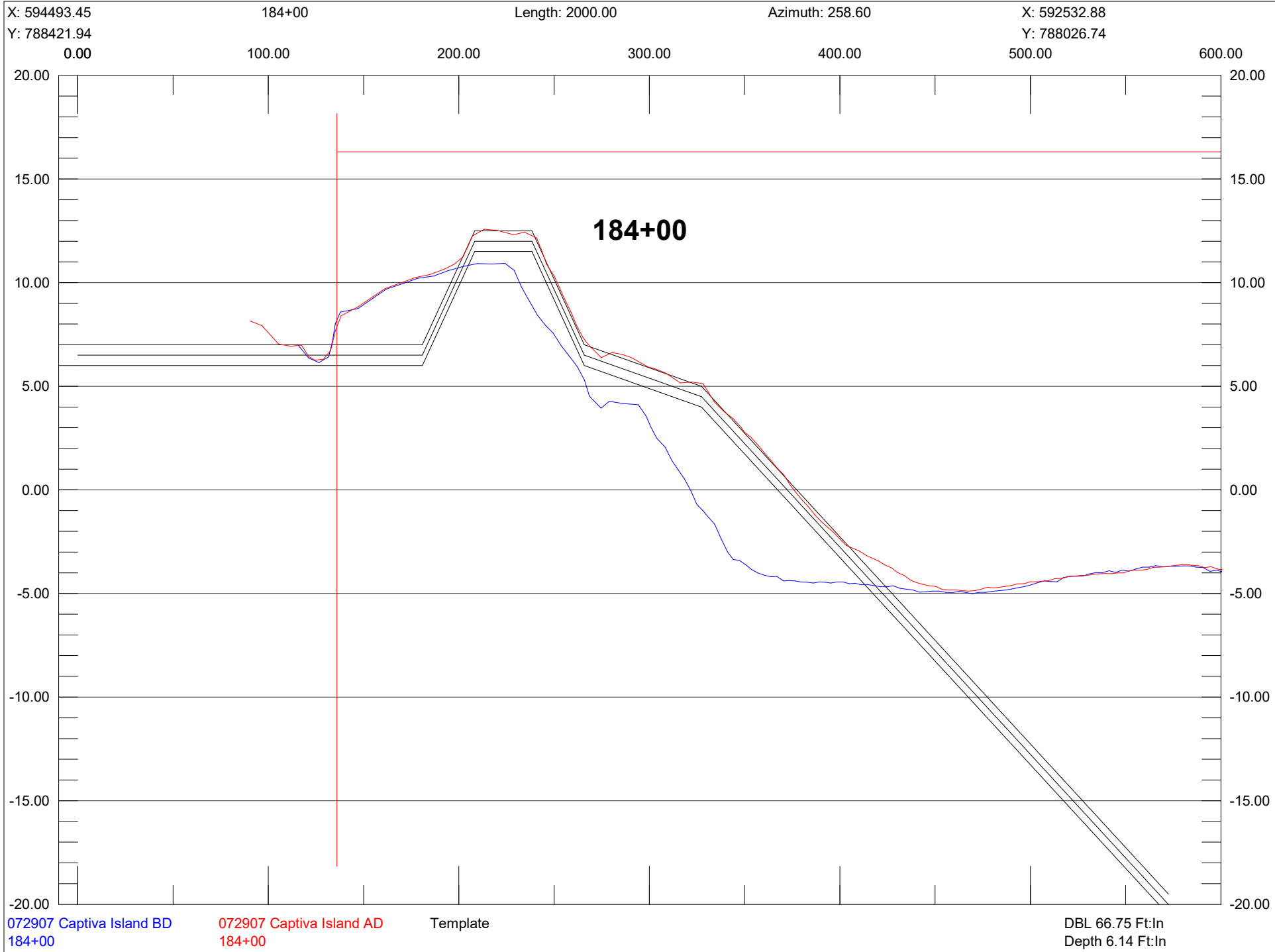




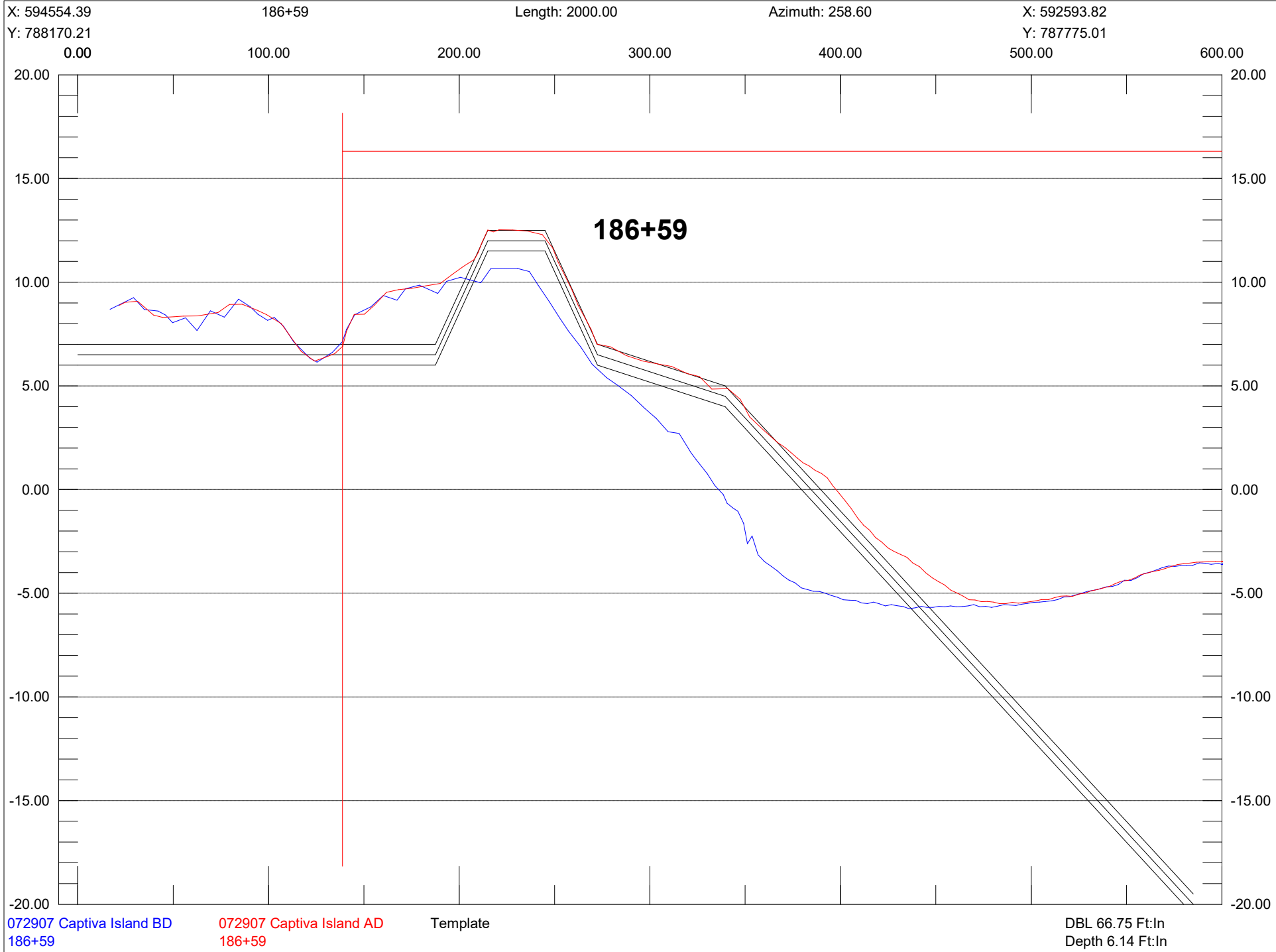














072907 Captiva Island BD
188+00

072907 Captiva Island AD
188+00

Template



