

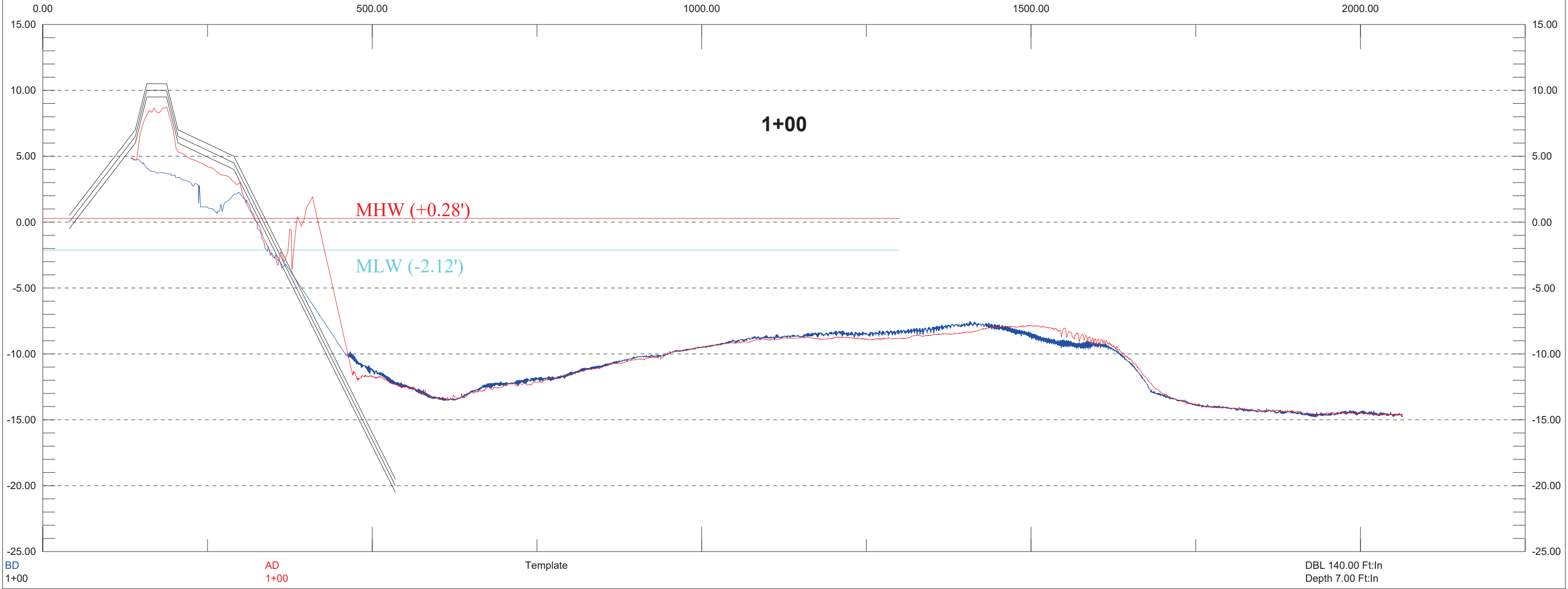
X: 590449.10
Y: 806199.93

1+00

Length: 2000.01

Azimuth: 246.02

X: 588621.70
Y: 805387.13



1+00

MHW (+0.28')

MLW (-2.12')

BD
1+00

AD
1+00

Template

DBL 140.00 Ft:In
Depth 7.00 Ft:In

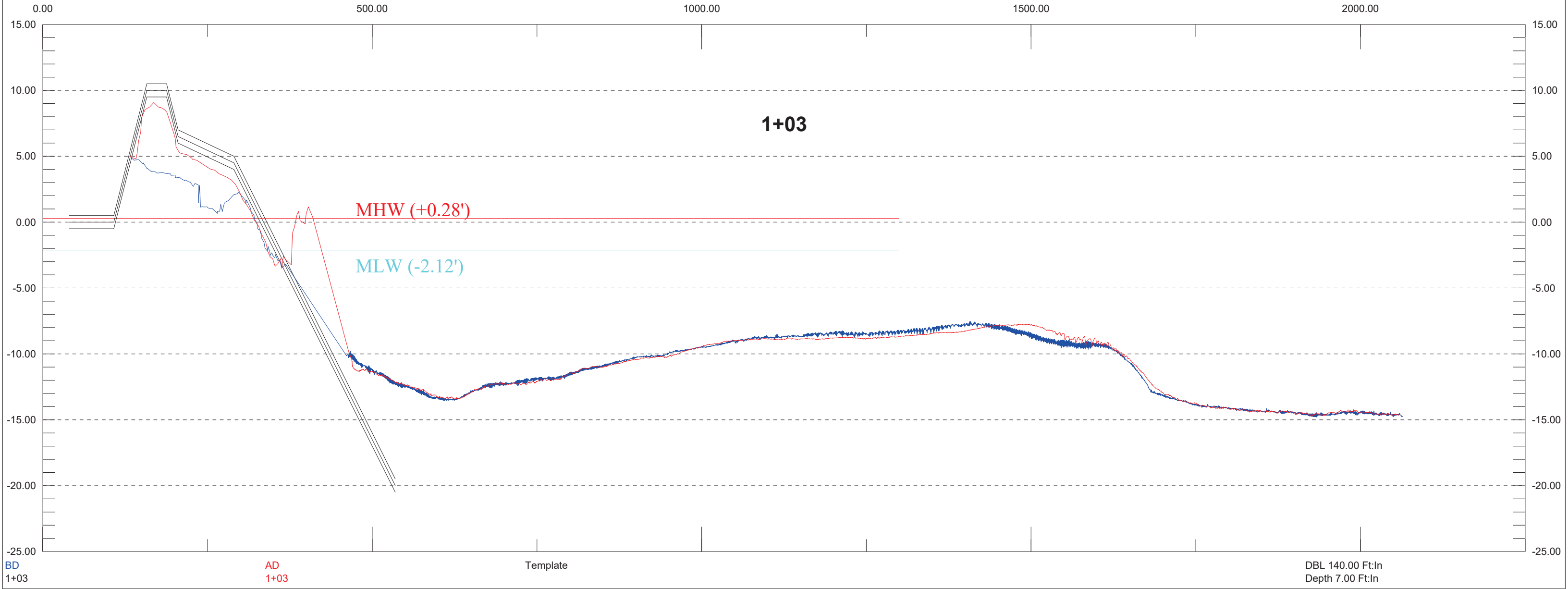
X: 590450.34
Y: 806197.14

1+03

Length: 2000.01

Azimuth: 246.02

X: 588622.94
Y: 805384.34



BD
1+03

AD
1+03

Template

DBL 140.00 Ft:In
Depth 7.00 Ft:In

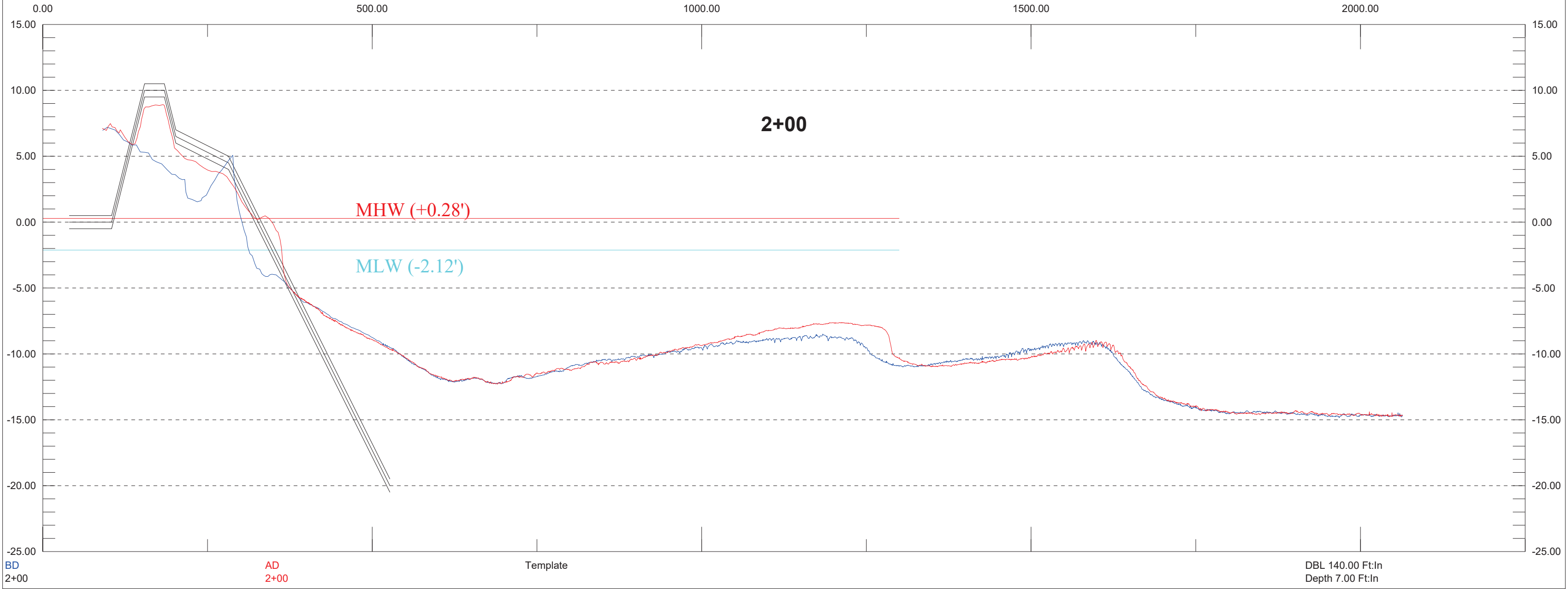
X: 590489.74
Y: 806108.56

2+00

Length: 2000.01

Azimuth: 246.02

X: 588662.34
Y: 805295.76



MHW (+0.28')

MLW (-2.12')

2+00

BD
2+00

AD
2+00

Template

DBL 140.00 Ft:In
Depth 7.00 Ft:In

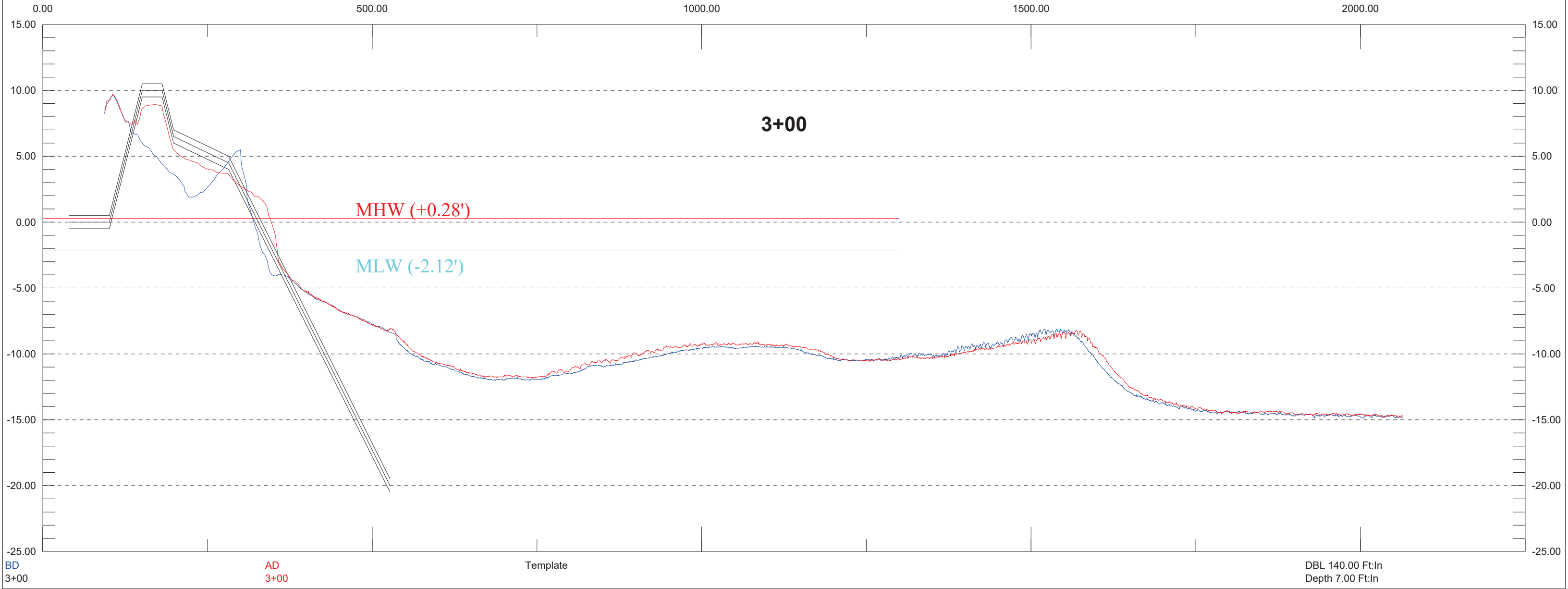
X: 590530.38
Y: 806017.19

3+00

Length: 2000.01

Azimuth: 246.02

X: 588702.98
Y: 805204.39



3+00

MHW (+0.28')

MLW (-2.12')

BD
3+00

AD
3+00

Template

DBL 140.00 Ft:In
Depth 7.00 Ft:In

X: 590571.02
Y: 805925.82

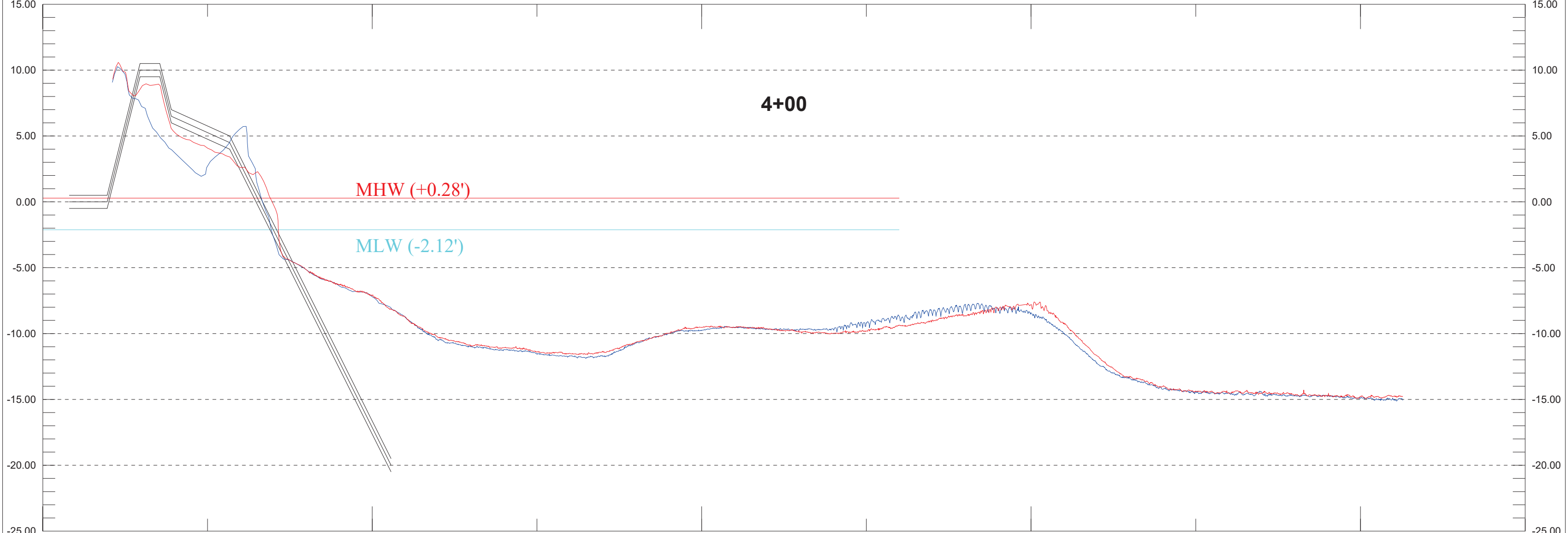
4+00

Length: 2000.01

Azimuth: 246.02

X: 588743.62
Y: 805113.02

0.00 500.00 1000.00 1500.00 2000.00



BD
4+00

AD
4+00

Template

DBL 140.00 Ft:In
Depth 7.00 Ft:In

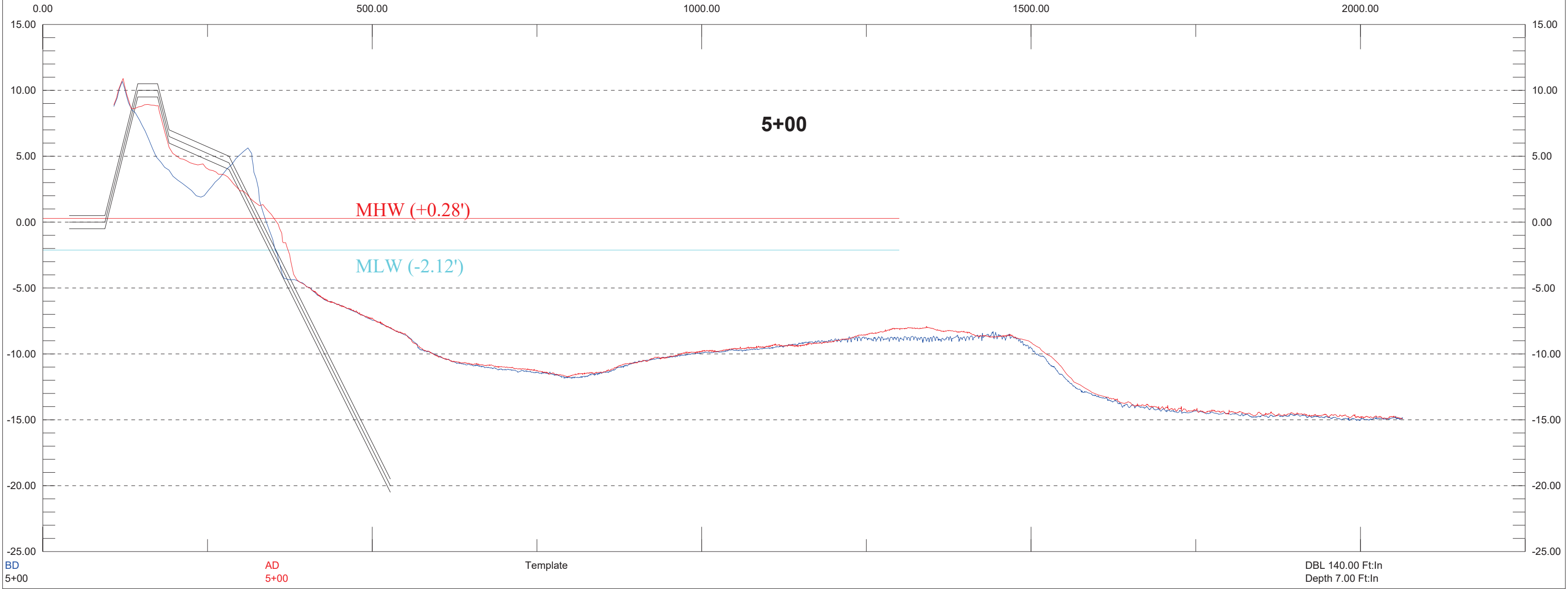
X: 590611.66
Y: 805834.45

5+00

Length: 2000.01

Azimuth: 246.02

X: 588784.26
Y: 805021.65



MHW (+0.28')

MLW (-2.12')

5+00

BD
5+00

AD
5+00

Template

DBL 140.00 Ft:In
Depth 7.00 Ft:In

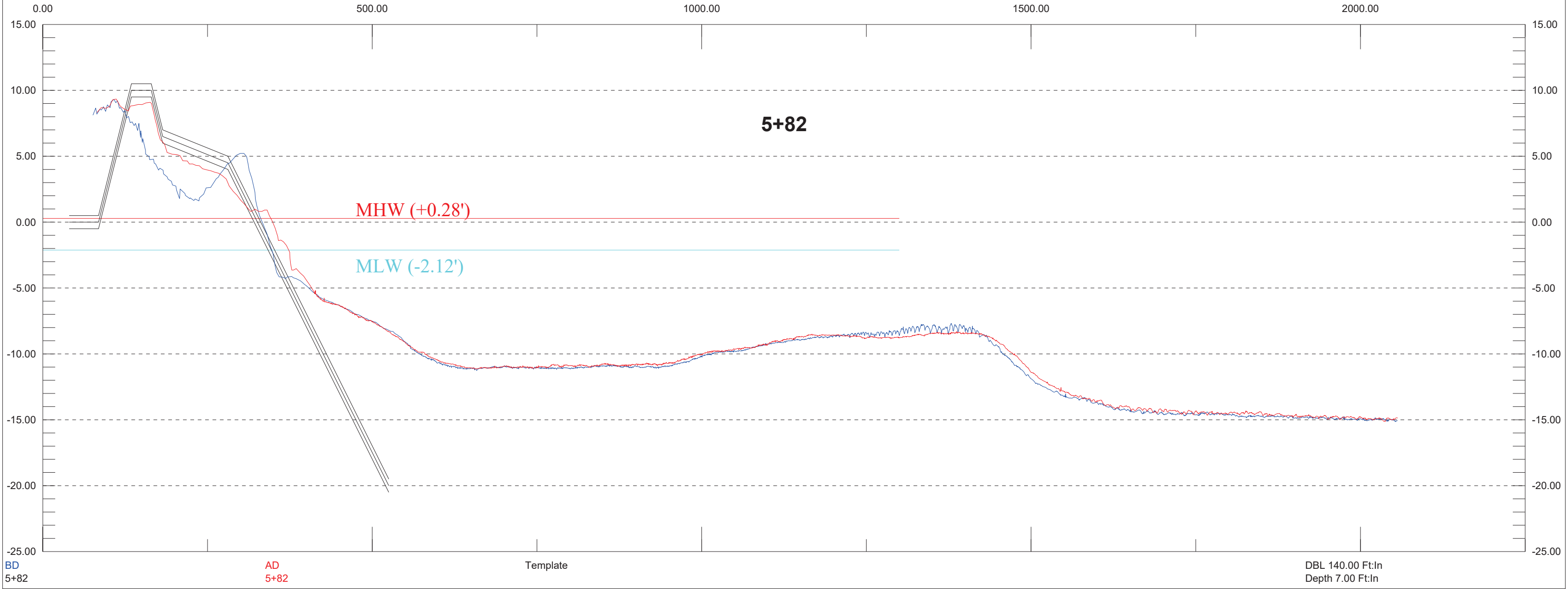
X: 590638.40
Y: 805757.57

5+82

Length: 1993.19

Azimuth: 246.02

X: 588817.23
Y: 804947.54



BD
5+82

AD
5+82

Template

DBL 140.00 Ft:In
Depth 7.00 Ft:In

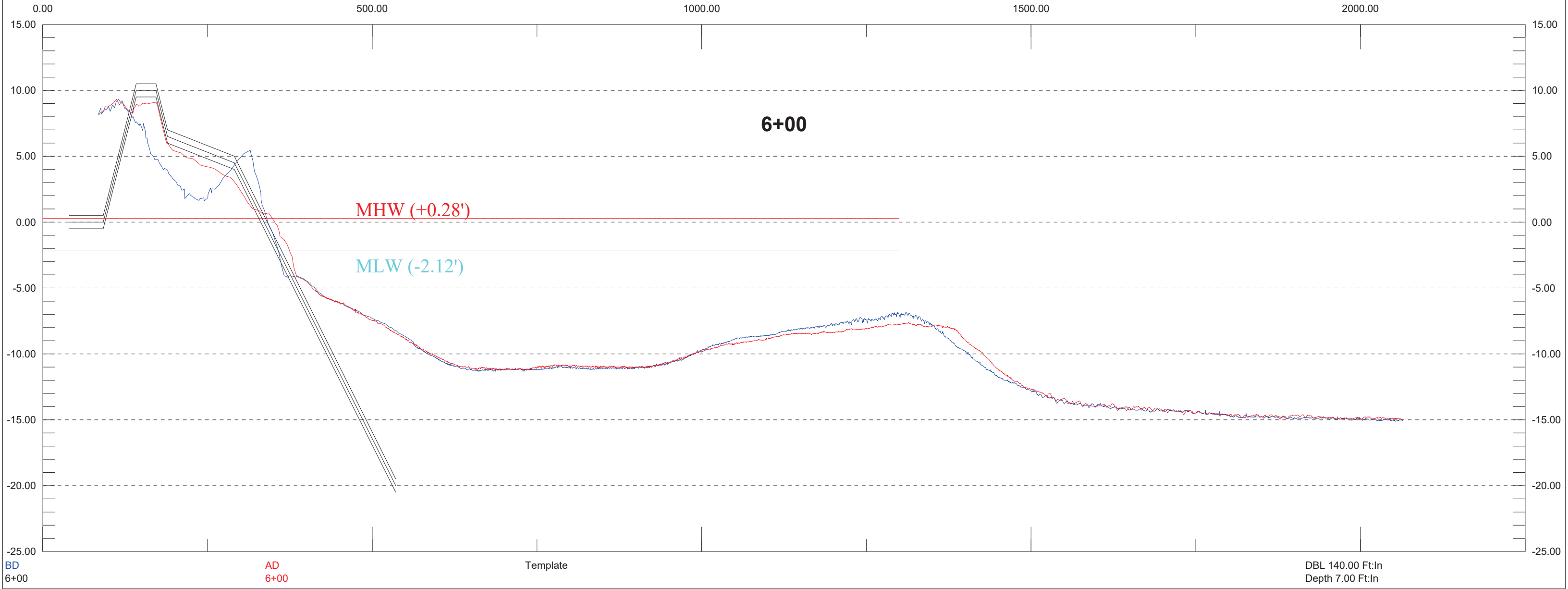
X: 590650.89
Y: 805748.40

6+00

Length: 2000.00

Azimuth: 242.93

X: 588870.07
Y: 804838.09



BD
6+00

AD
6+00

Template

DBL 140.00 Ft:In
Depth 7.00 Ft:In

X: 590696.41
Y: 805659.35

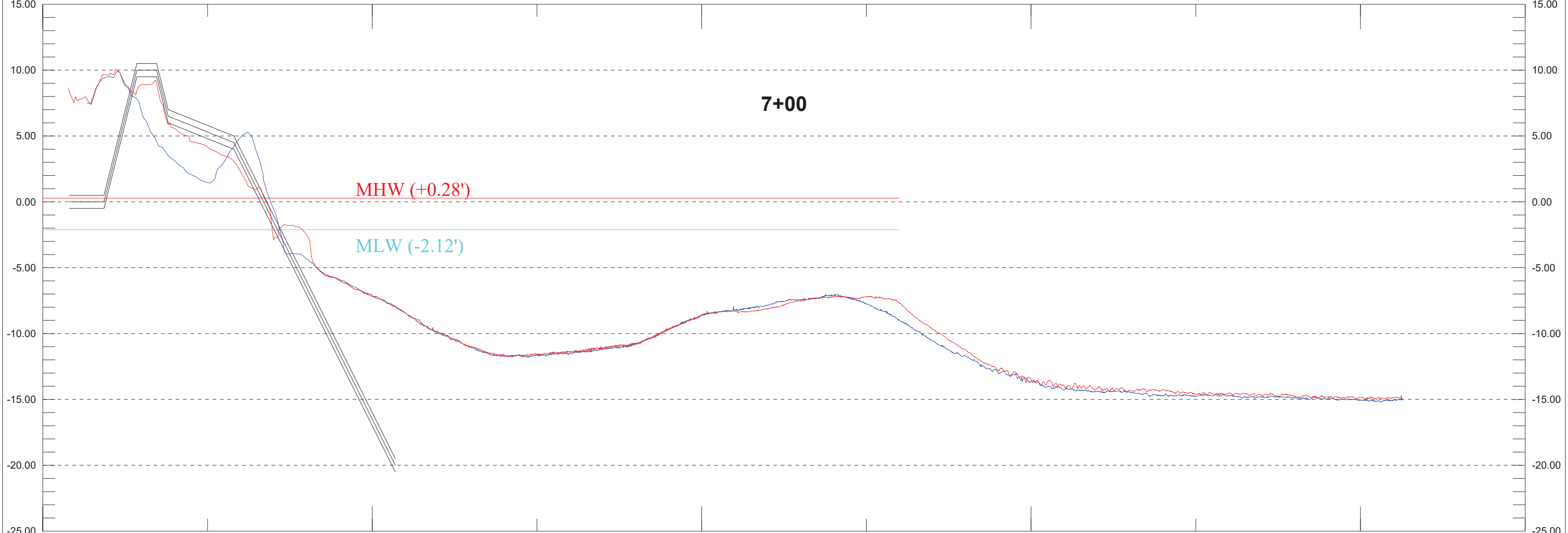
7+00

Length: 2000.00

Azimuth: 242.93

X: 588915.58
Y: 804749.06

0.00 500.00 1000.00 1500.00 2000.00



MHW (+0.28')

MLW (-2.12')

7+00

BD
7+00

AD
7+00

Template

DBL 140.00 Ft:In
Depth 7.00 Ft:In

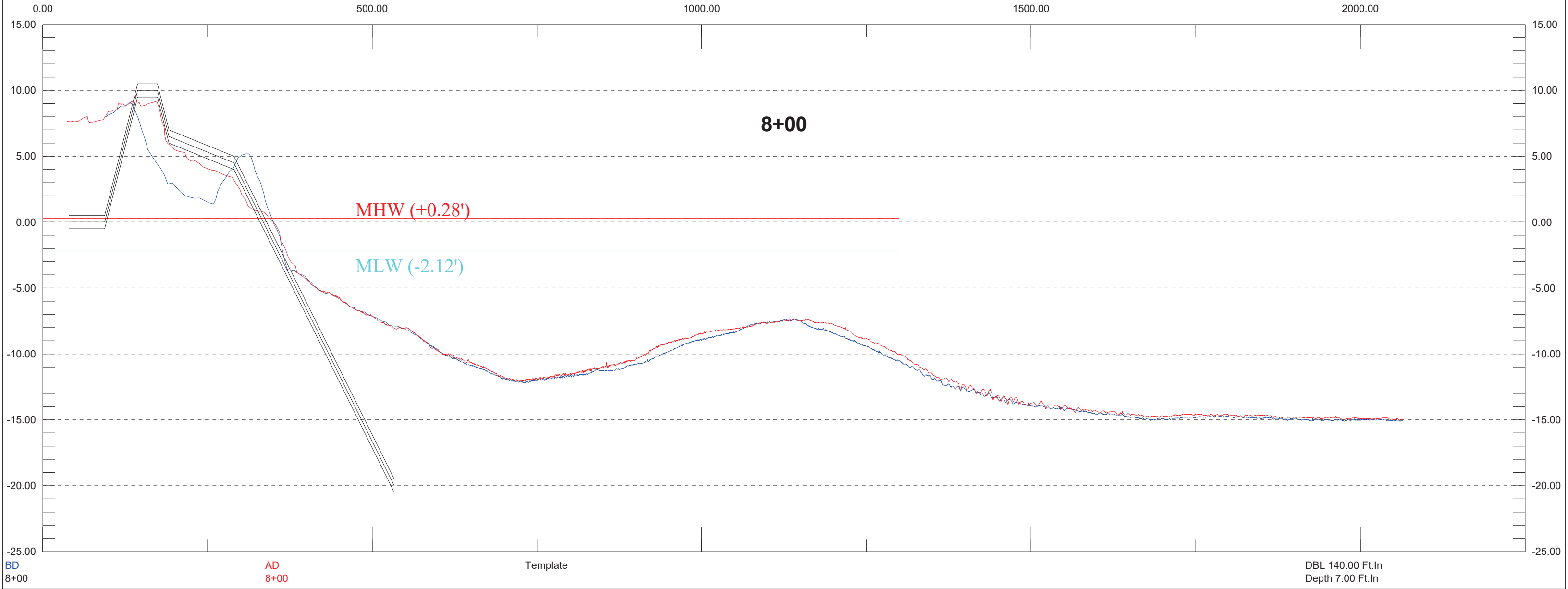
X: 590741.92
Y: 805570.31

8+00

Length: 1999.99

Azimuth: 242.93

X: 588961.10
Y: 804660.02



MHW (+0.28')

MLW (-2.12')

8+00

BD
8+00

AD
8+00

Template

DBL 140.00 Ft:In
Depth 7.00 Ft:In

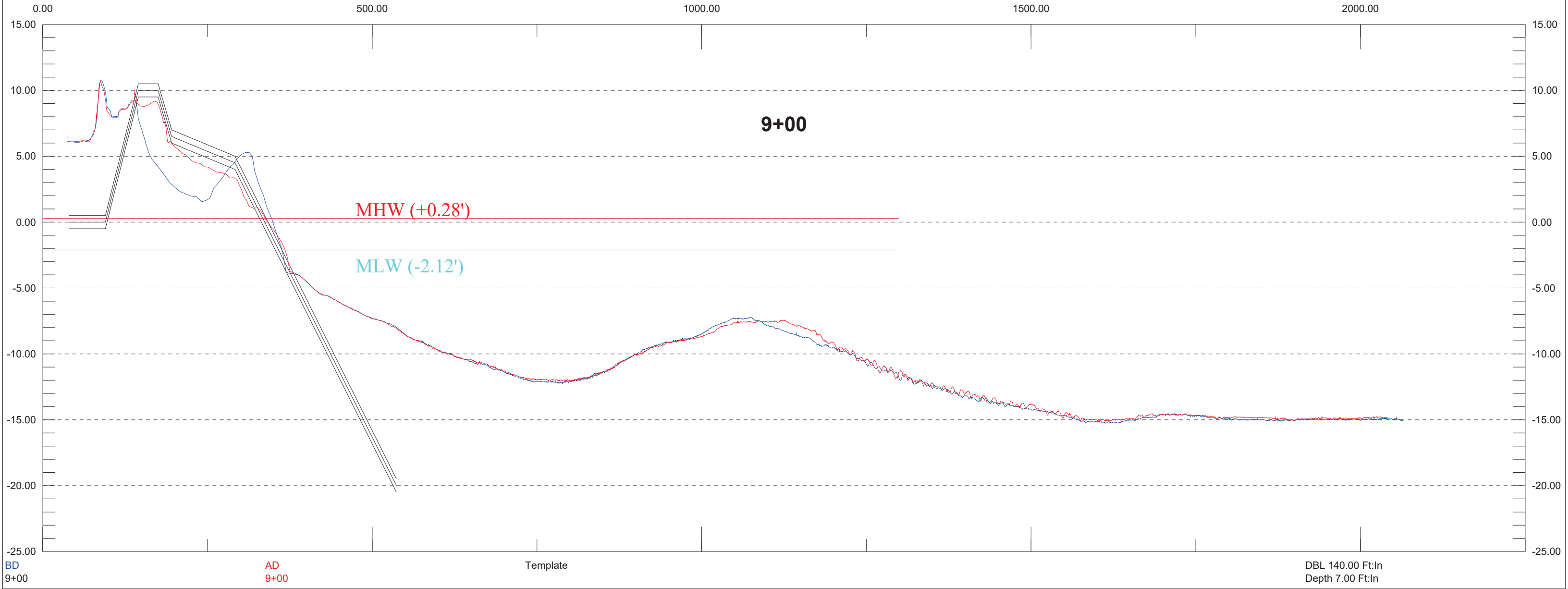
X: 590787.44
Y: 805481.27

9+00

Length: 2000.00

Azimuth: 242.93

X: 589006.61
Y: 804570.96



MHW (+0.28')

MLW (-2.12')

9+00

BD
9+00

AD
9+00

Template

DBL 140.00 Ft:In
Depth 7.00 Ft:In

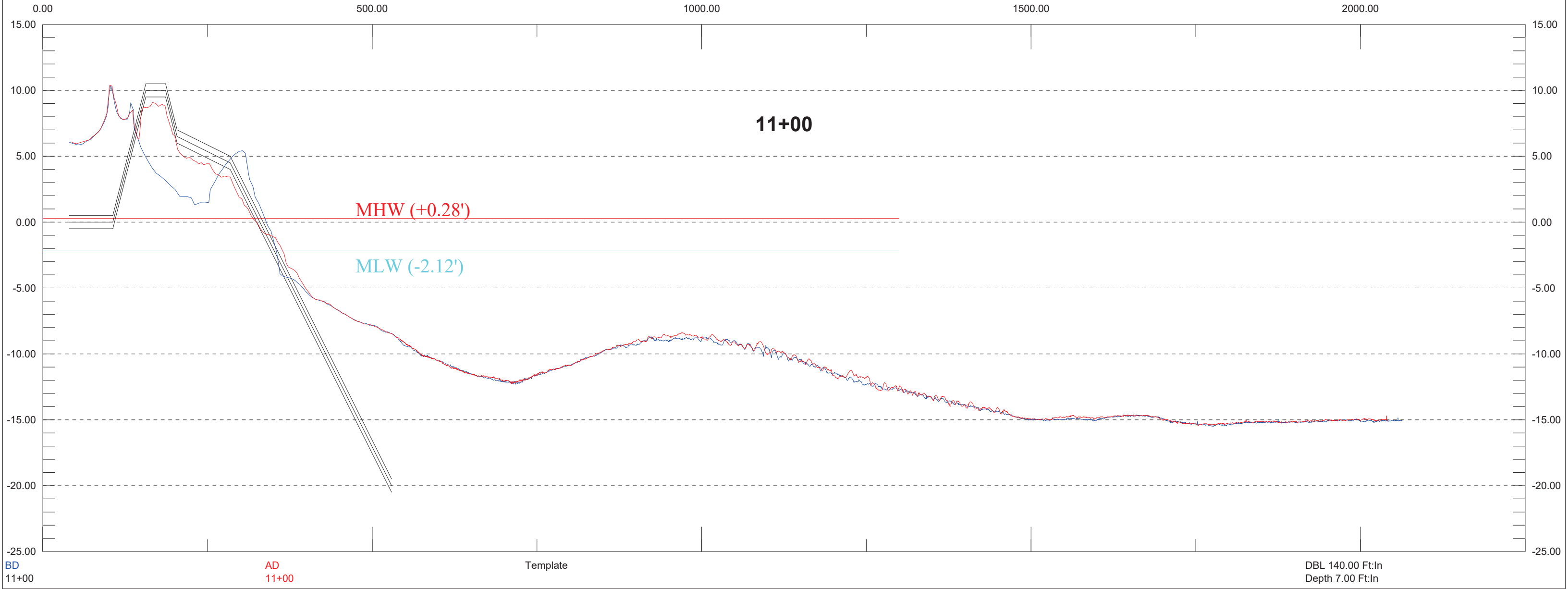
X: 590878.47
Y: 805303.19

11+00

Length: 2000.00

Azimuth: 242.93

X: 589097.64
Y: 804392.88



MHW (+0.28')

MLW (-2.12')

11+00

BD
11+00

AD
11+00

Template

DBL 140.00 Ft:In
Depth 7.00 Ft:In

X: 590832.95
Y: 805392.23

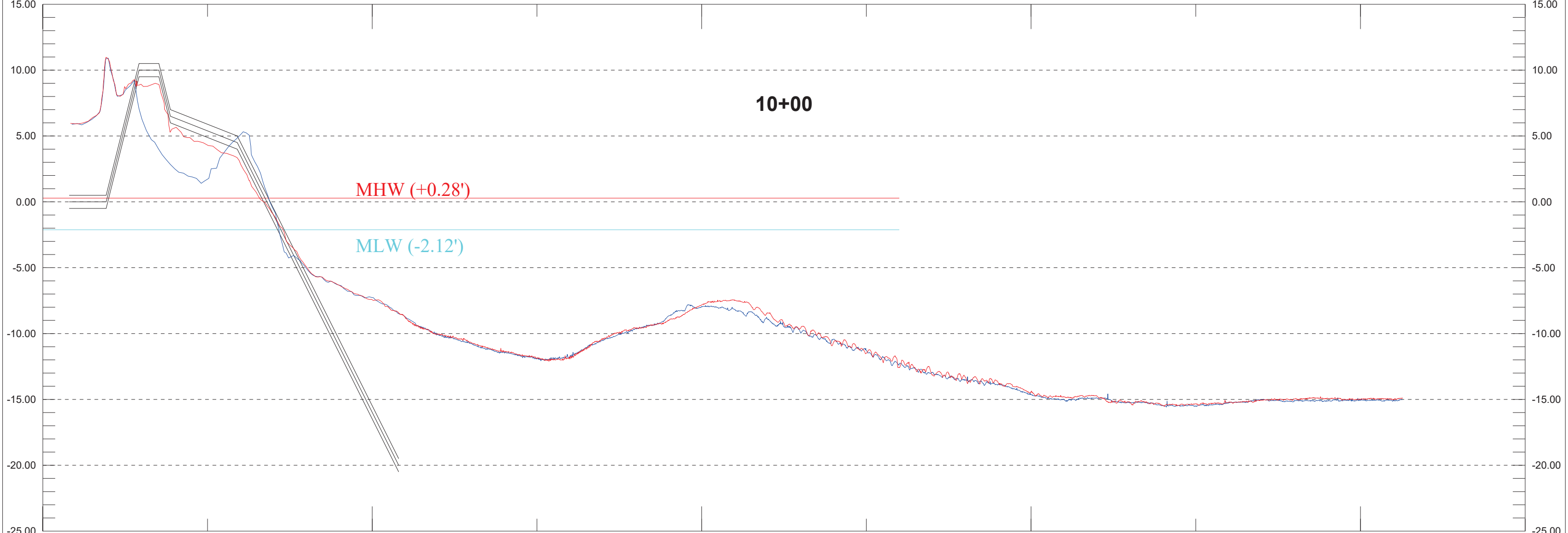
10+00

Length: 2000.00

Azimuth: 242.93

X: 589052.13
Y: 804481.92

0.00 500.00 1000.00 1500.00 2000.00



10+00

MHW (+0.28')

MLW (-2.12')

BD
10+00

AD
10+00

Template

DBL 140.00 Ft:In
Depth 7.00 Ft:In

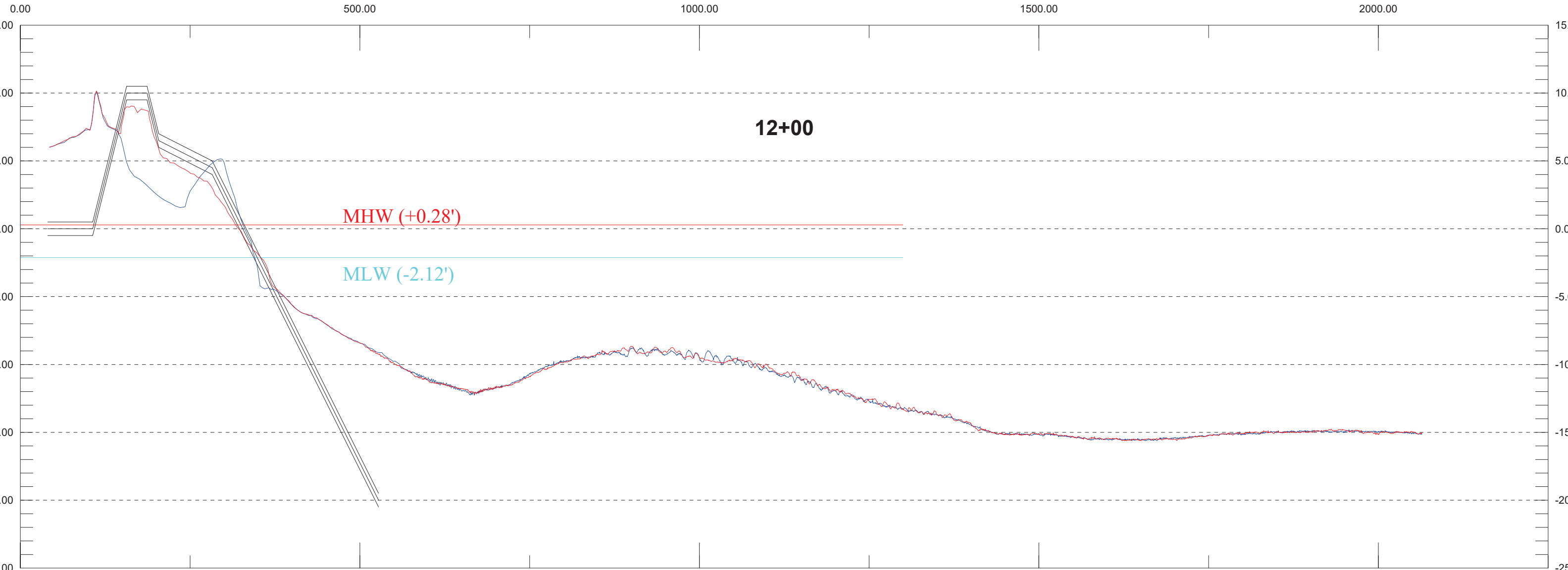
X: 590923.98
Y: 805214.15

12+00

Length: 2000.00

Azimuth: 242.93

X: 589143.16
Y: 804303.84



BD
12+00

AD
12+00

Template

DBL 140.00 Ft:In
Depth 7.00 Ft:In

X: 590969.50
Y: 805125.11

13+00

Length: 2000.00

Azimuth: 242.93

X: 589188.67

Y: 804214.80

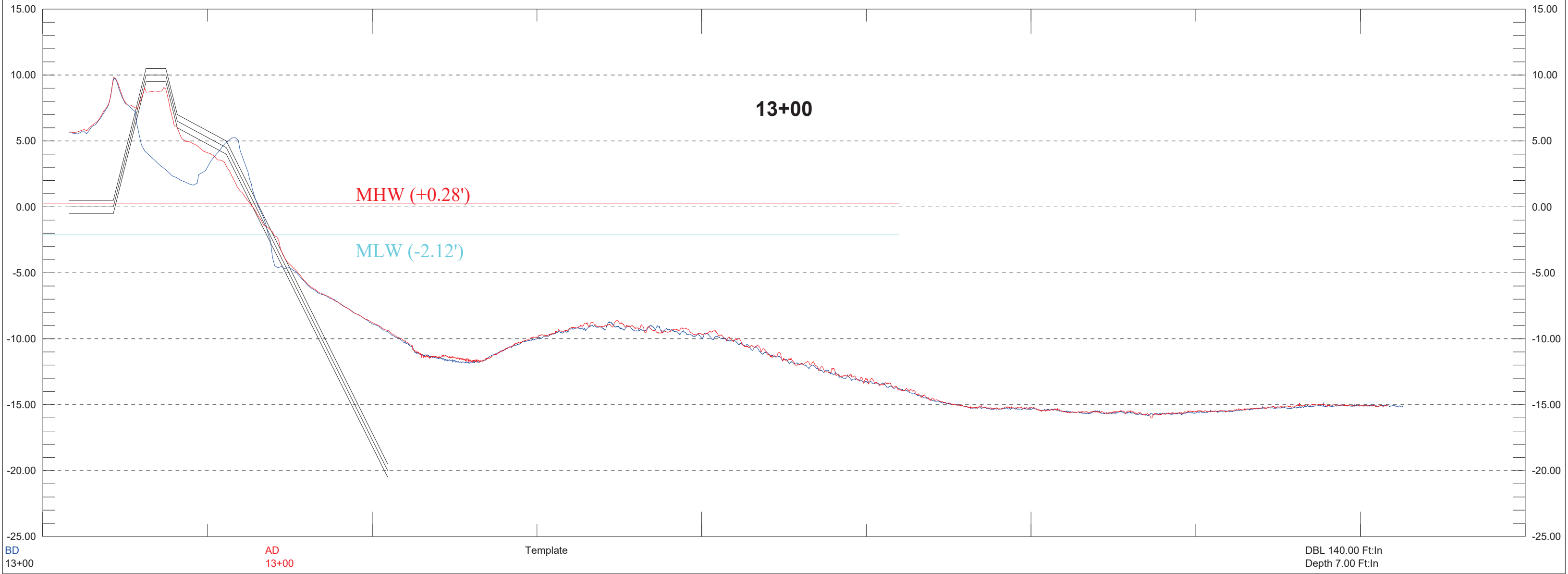
0.00

500.00

1000.00

1500.00

2000.00



13+00

MHW (+0.28')

MLW (-2.12')

AD
13+00

Template

DBL 140.00 Ft:In
Depth 7.00 Ft:In

BD
13+00

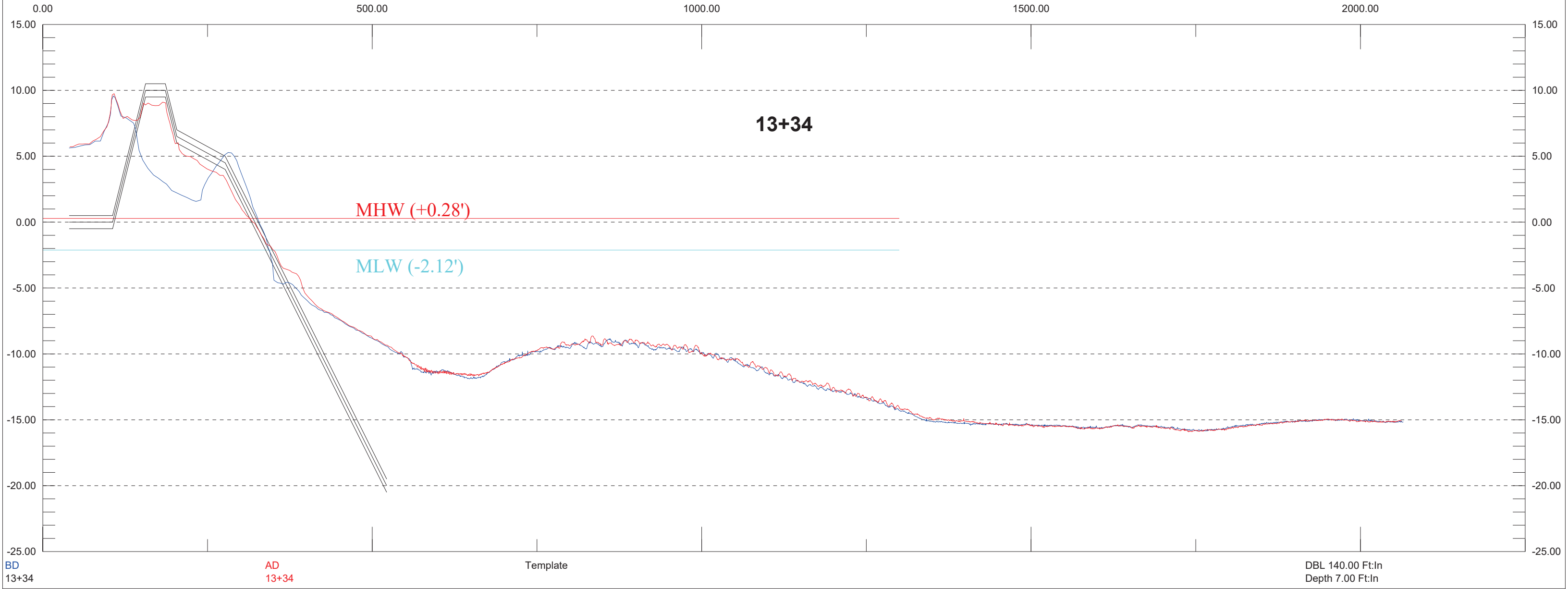
X: 590984.89
Y: 805095.10

13+34

Length: 2000.05

Azimuth: 242.93

X: 589204.02
Y: 804184.77



BD
13+34

AD
13+34

Template

DBL 140.00 Ft:In
Depth 7.00 Ft:In

X: 591015.38
Y: 805039.80

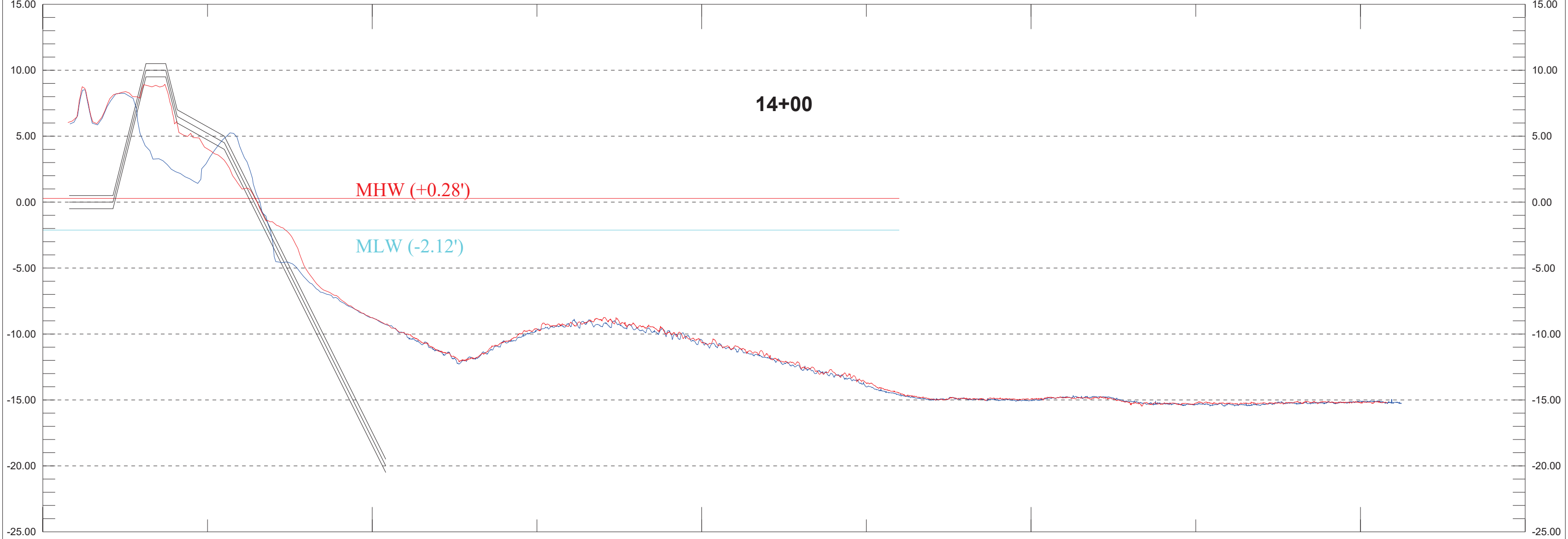
14+00

Length: 2000.01

Azimuth: 241.13

X: 589263.88
Y: 804074.25

0.00 500.00 1000.00 1500.00 2000.00



14+00

MHW (+0.28')

MLW (-2.12')

BD
14+00

AD
14+00

Template

DBL 140.00 Ft:In
Depth 7.00 Ft:In

X: 591063.65
Y: 804952.22

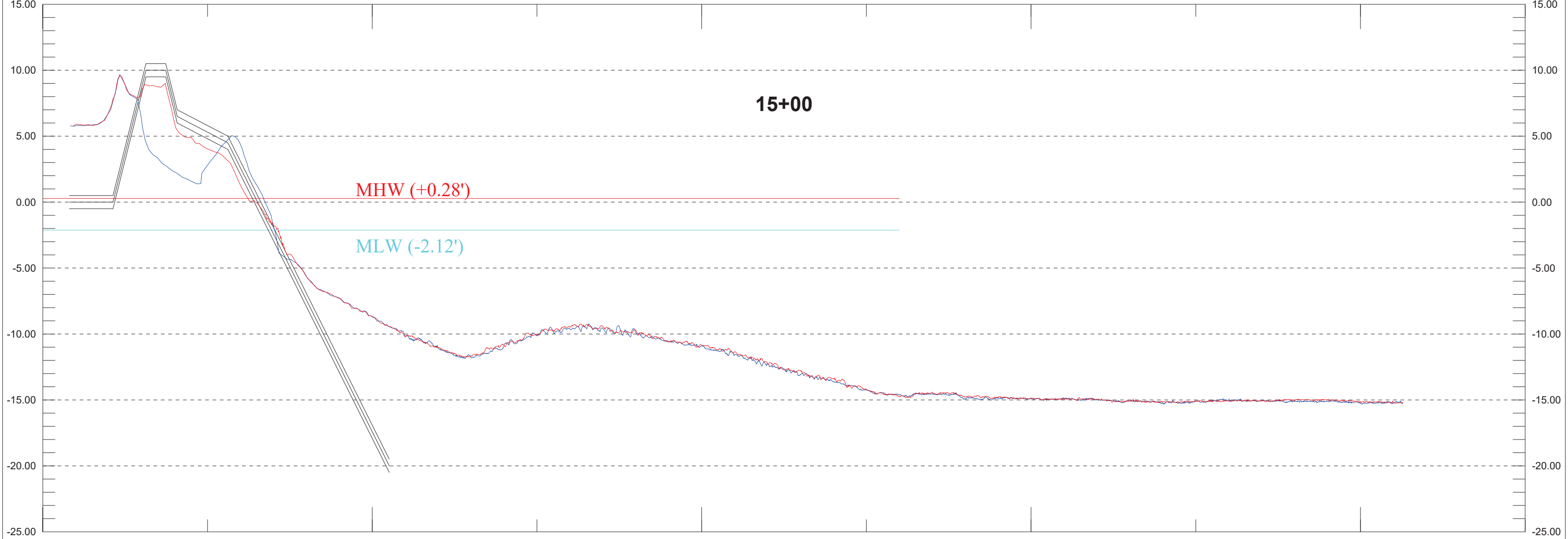
15+00

Length: 2000.00

Azimuth: 241.13

X: 589312.15
Y: 803986.69

0.00 500.00 1000.00 1500.00 2000.00



BD
15+00

AD
15+00

Template

DBL 140.00 Ft:In
Depth 7.00 Ft:In

X: 591111.93
Y: 804864.65
0.00

16+00

Length: 2000.00

Azimuth: 241.13

X: 589360.44

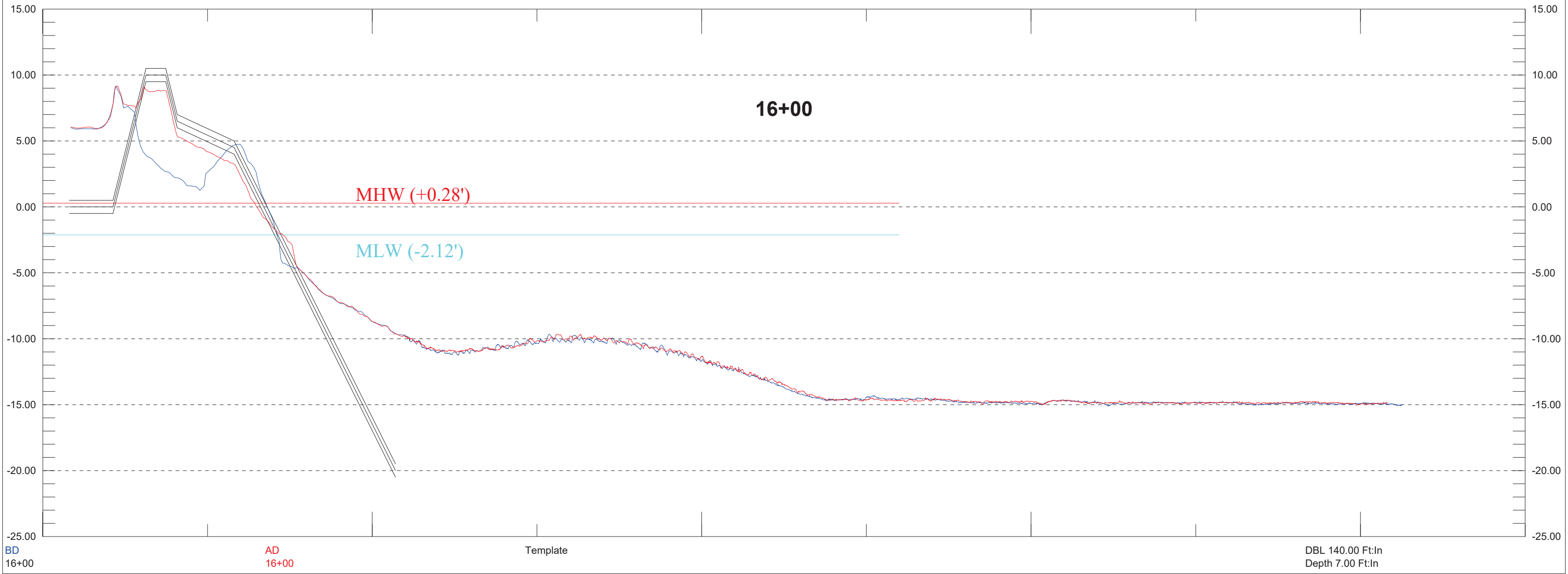
Y: 803899.10

500.00

1000.00

1500.00

2000.00



BD
16+00

AD
16+00

Template

DBL 140.00 Ft:In
Depth 7.00 Ft:In

X: 591160.21
Y: 804777.07

17+00

Length: 2000.00

Azimuth: 241.13

X: 589408.71

Y: 803811.54

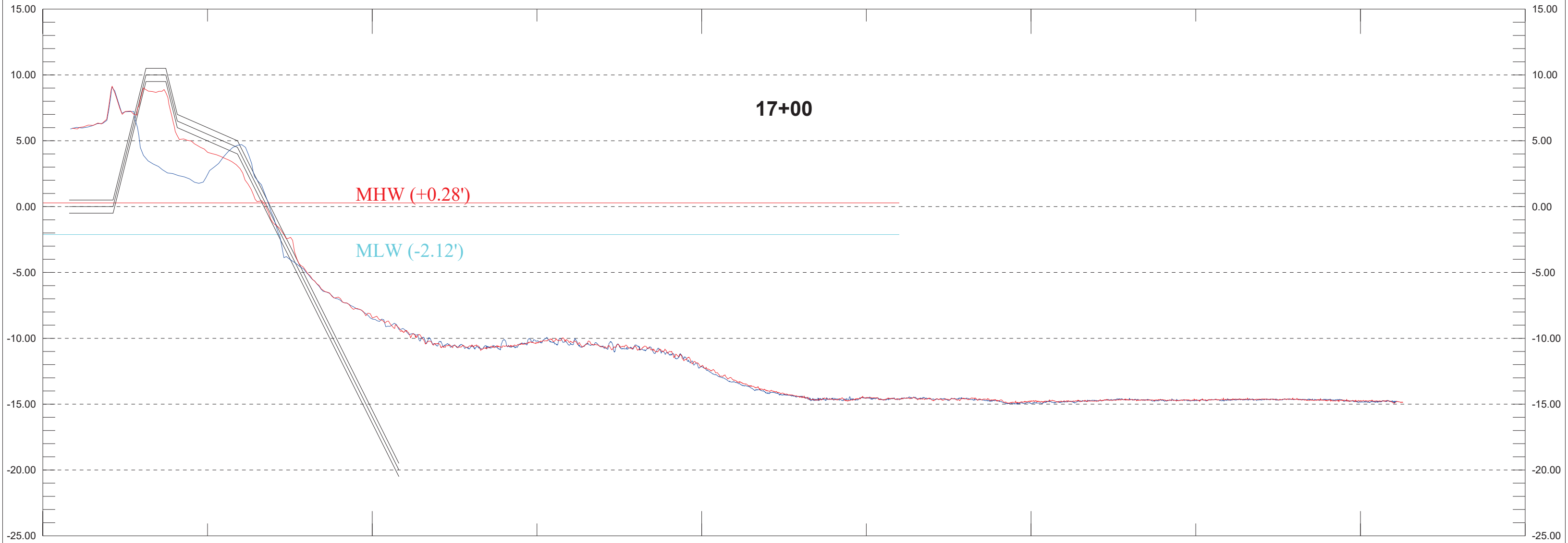
0.00

500.00

1000.00

1500.00

2000.00



BD
17+00

AD
17+00

Template

DBL 140.00 Ft:In
Depth 7.00 Ft:In

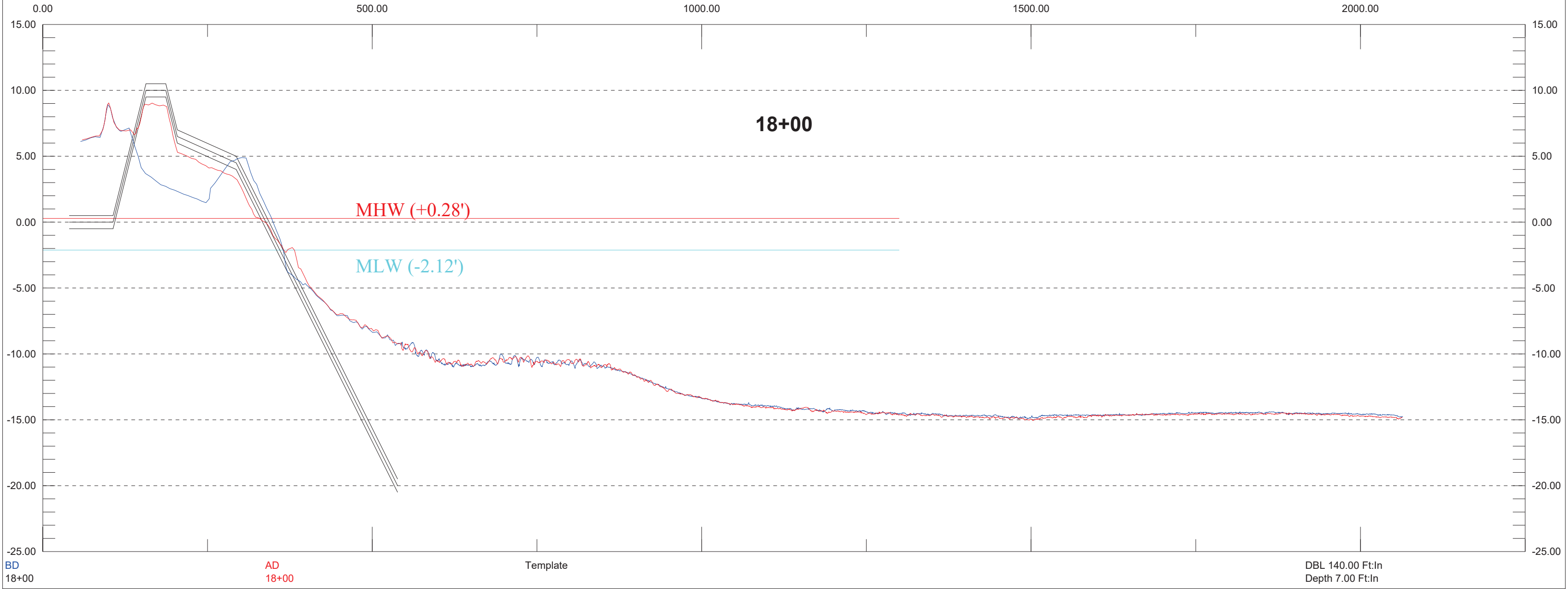
X: 591208.48
Y: 804689.50

18+00

Length: 2000.00

Azimuth: 241.13

X: 589456.99
Y: 803723.95



BD
18+00

AD
18+00

Template

DBL 140.00 Ft:In
Depth 7.00 Ft:In

X: 591256.76
Y: 804601.92
0.00

19+00

Length: 2000.00

Azimuth: 241.13

X: 589505.26

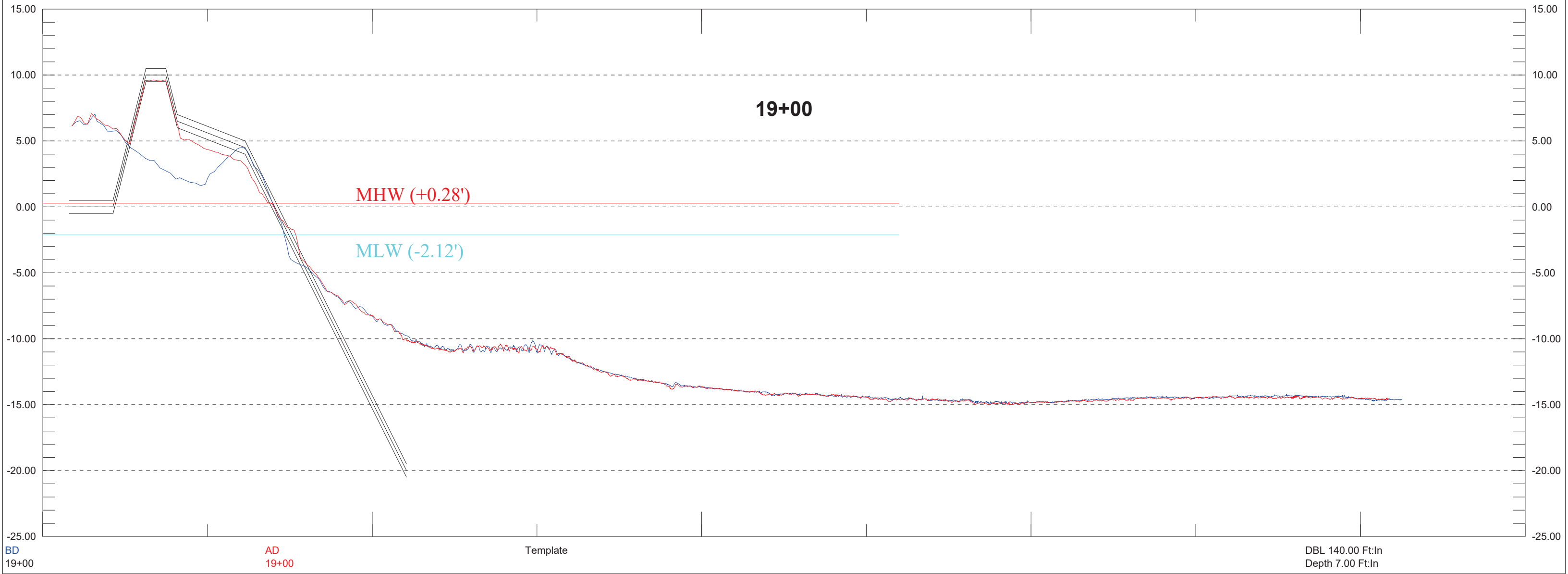
Y: 803636.39

500.00

1000.00

1500.00

2000.00



MHW (+0.28')

MLW (-2.12')

19+00

BD
19+00

AD
19+00

Template

DBL 140.00 Ft:In
Depth 7.00 Ft:In

X: 591305.04
Y: 804514.35

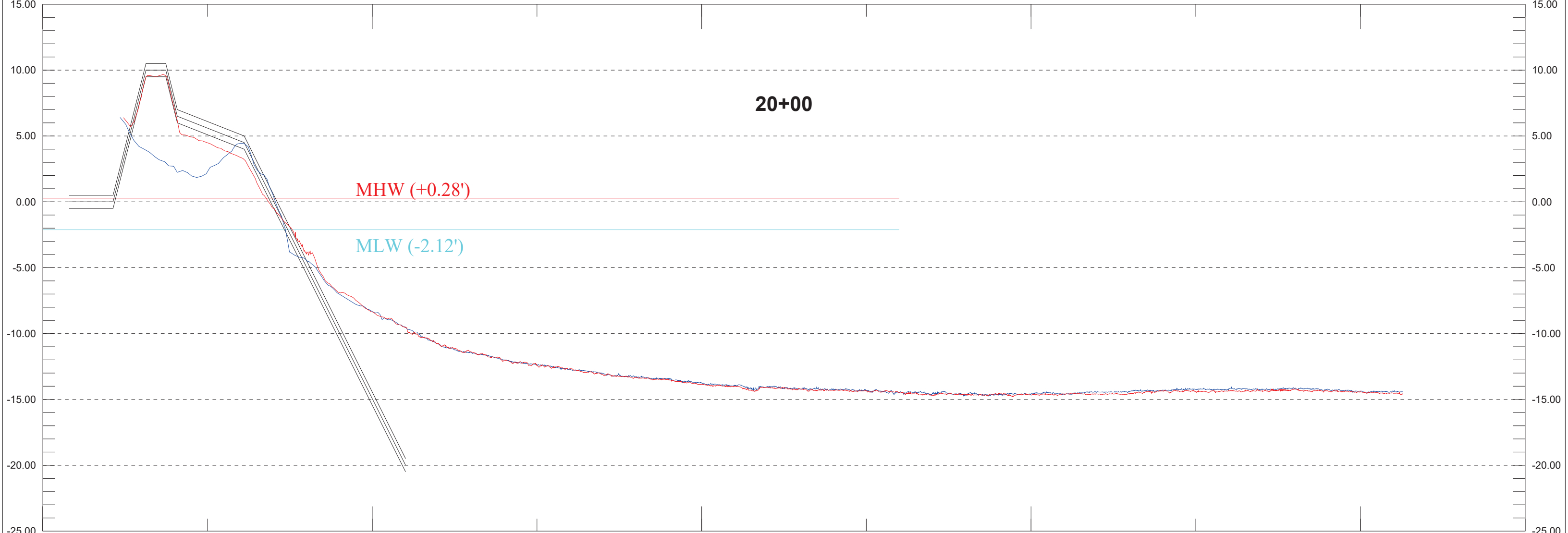
20+00

Length: 2000.00

Azimuth: 241.13

X: 589553.55
Y: 803548.80

0.00 500.00 1000.00 1500.00 2000.00



BD
20+00

AD
20+00

Template

DBL 140.00 Ft:In
Depth 7.00 Ft:In

X: 591353.31
Y: 804426.78

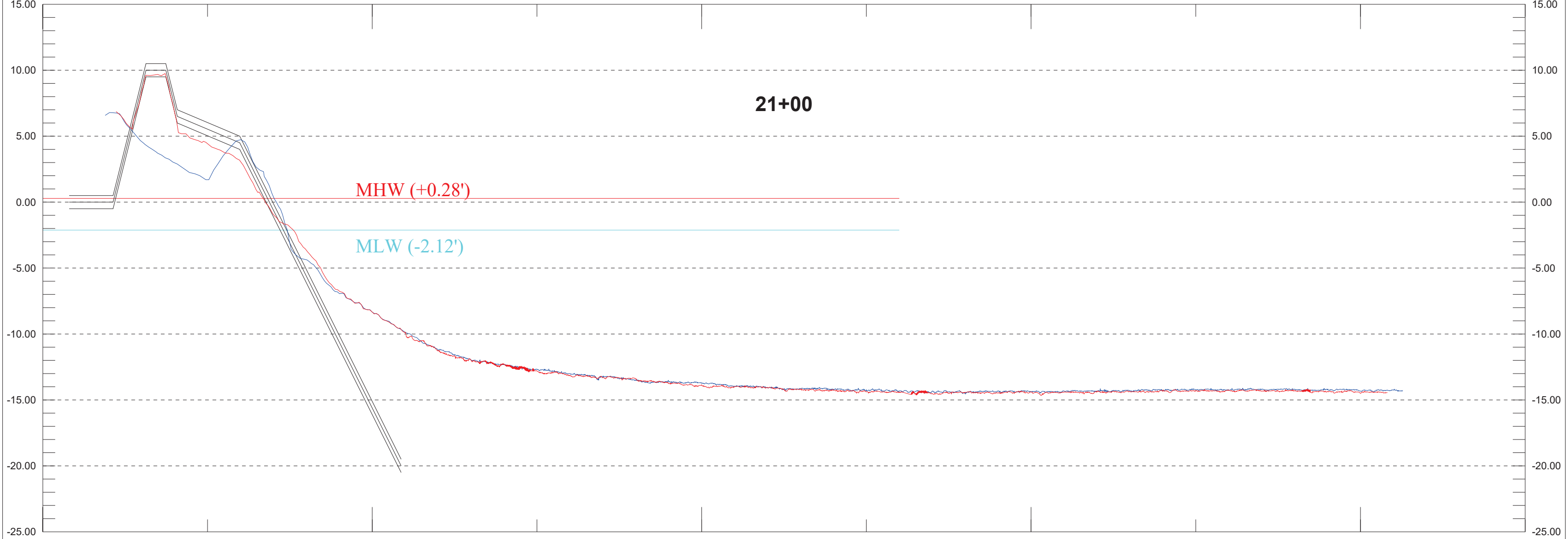
21+00

Length: 2000.00

Azimuth: 241.13

X: 589601.82
Y: 803461.23

0.00 500.00 1000.00 1500.00 2000.00



MHW (+0.28')

MLW (-2.12')

21+00

BD
21+00

AD
21+00

Template

DBL 140.00 Ft:In
Depth 7.00 Ft:In

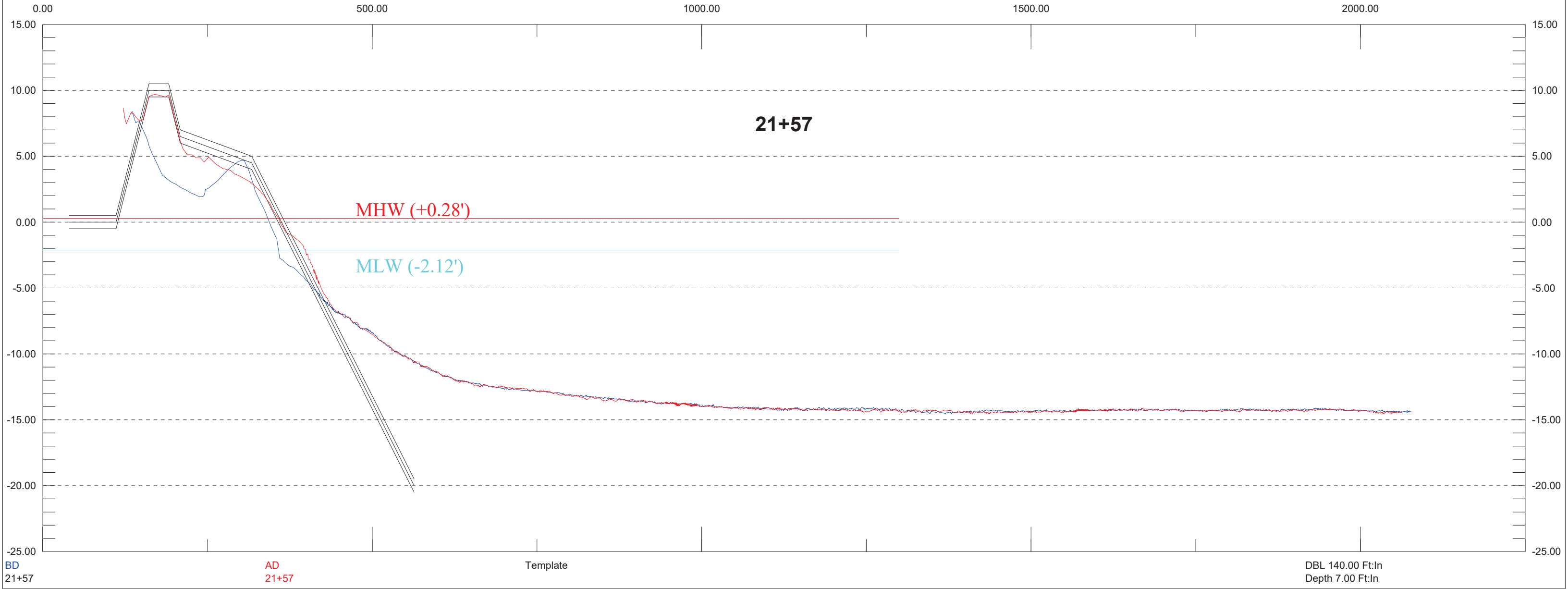
X: 591380.83
Y: 804376.87

21+57

Length: 2014.52

Azimuth: 241.13

X: 589616.63
Y: 803404.31



X: 591401.83
Y: 804320.79

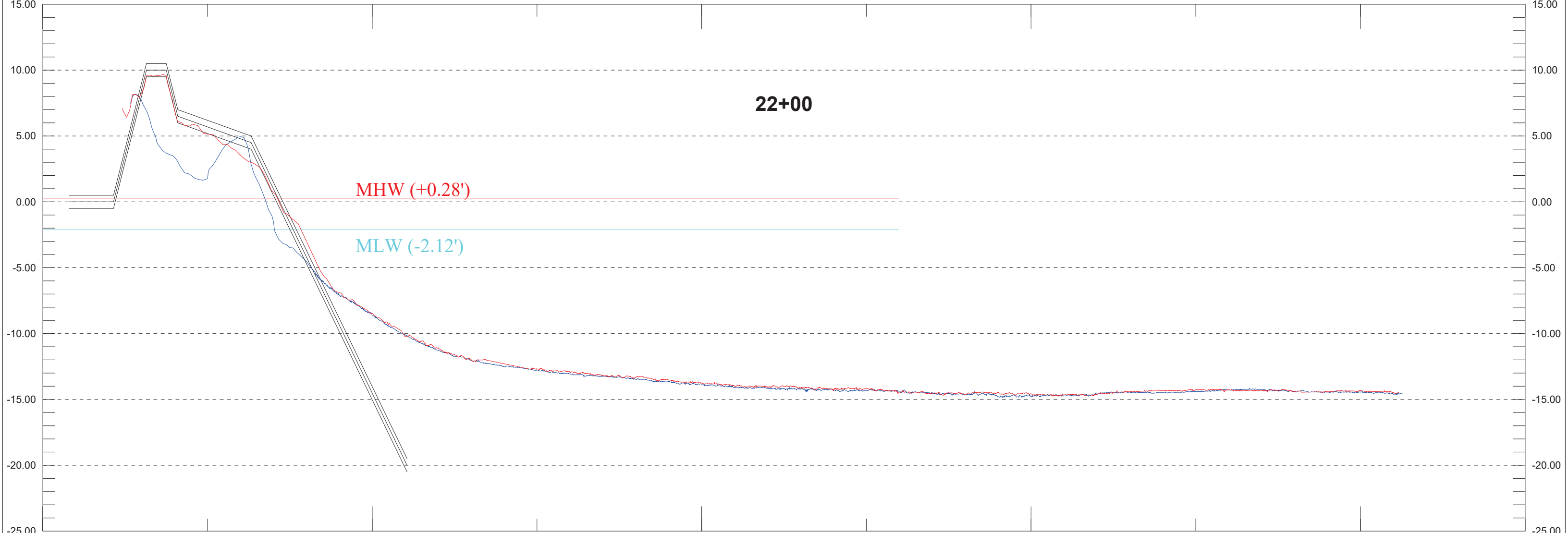
22+00

Length: 2000.01

Azimuth: 250.84

X: 589512.65
Y: 803664.26

0.00 500.00 1000.00 1500.00 2000.00



BD
22+00

AD
22+00

Template

DBL 140.00 Ft:In
Depth 7.00 Ft:In

X: 591434.66
Y: 804226.33

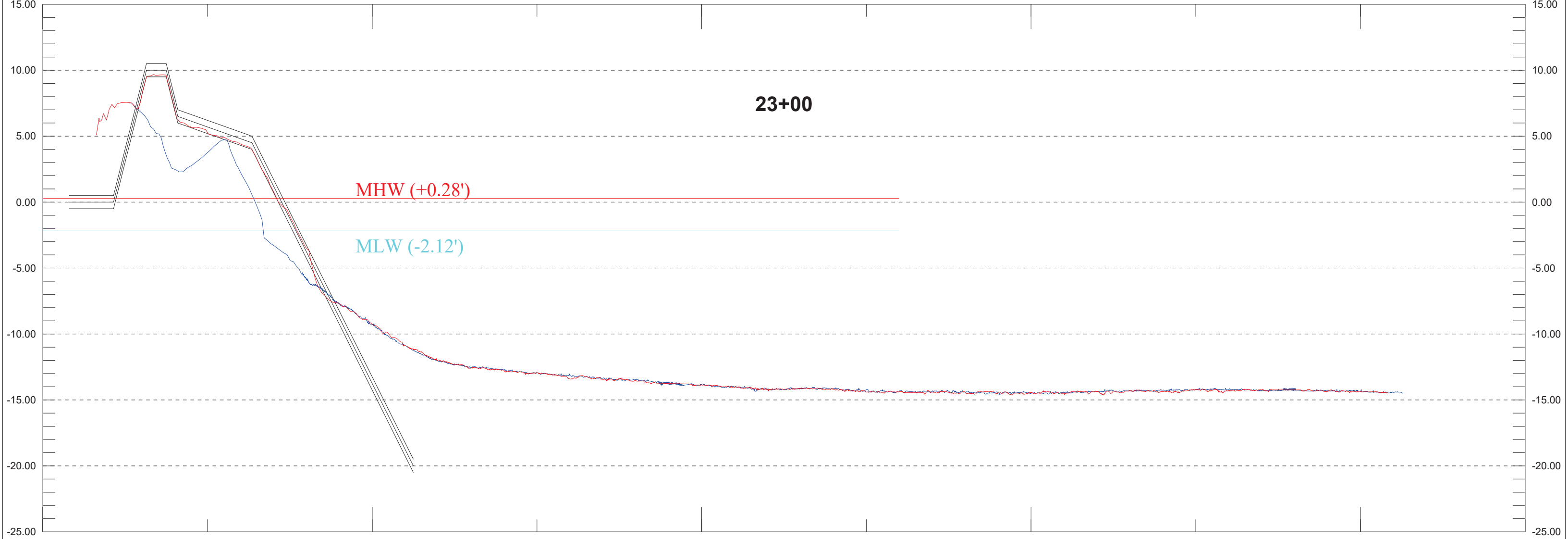
23+00

Length: 2000.01

Azimuth: 250.84

X: 589545.48
Y: 803569.80

0.00 500.00 1000.00 1500.00 2000.00



MHW (+0.28')

MLW (-2.12')

23+00

BD
23+00

AD
23+00

Template

DBL 140.00 Ft:In
Depth 7.00 Ft:In

X: 591467.48
Y: 804131.87

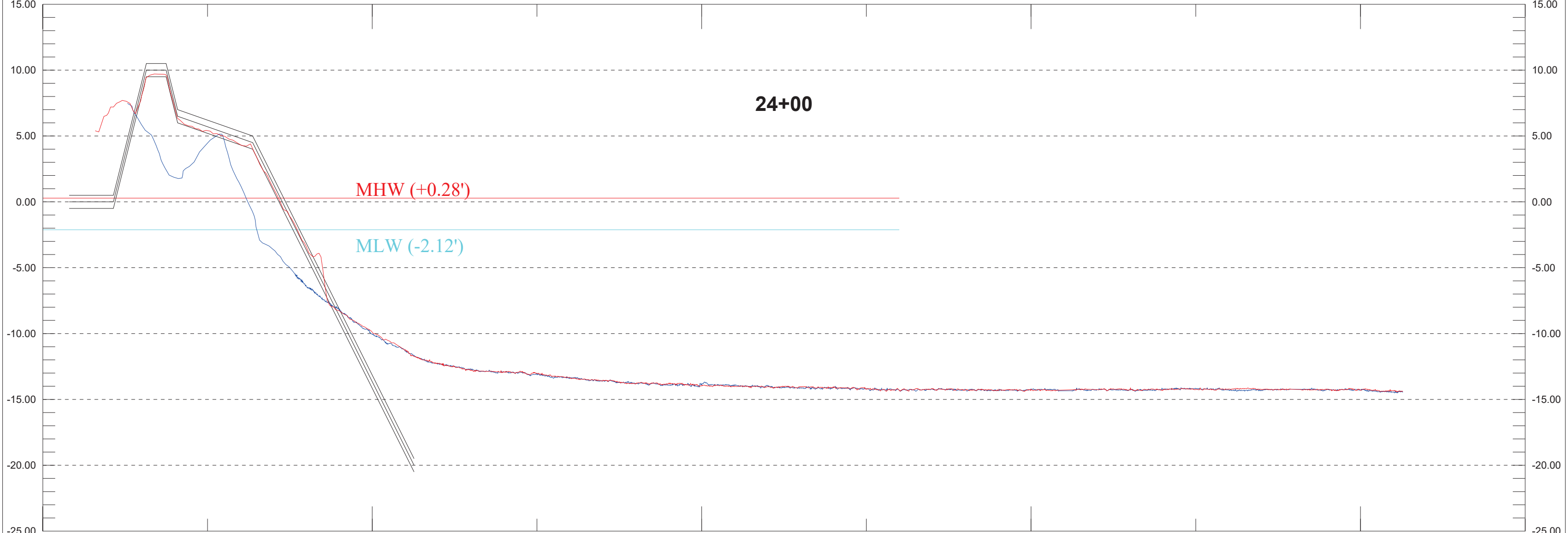
24+00

Length: 2000.00

Azimuth: 250.84

X: 589578.31
Y: 803475.34

0.00 500.00 1000.00 1500.00 2000.00



24+00

MHW (+0.28')

MLW (-2.12')

BD
24+00

AD
24+00

Template

DBL 140.00 Ft:In
Depth 7.00 Ft:In

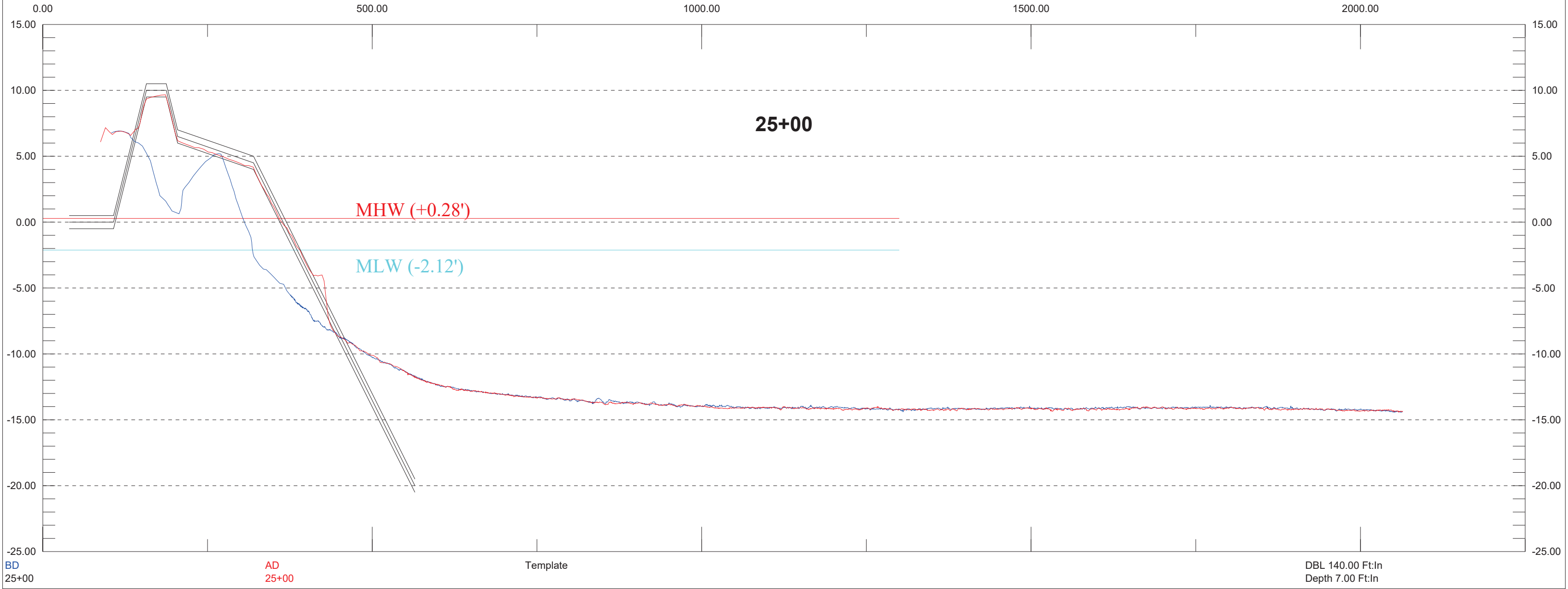
X: 591500.31
Y: 804037.41

25+00

Length: 2000.01

Azimuth: 250.84

X: 589611.13
Y: 803380.88



BD
25+00

AD
25+00

Template

DBL 140.00 Ft:In
Depth 7.00 Ft:In

X: 591533.14
Y: 803942.95

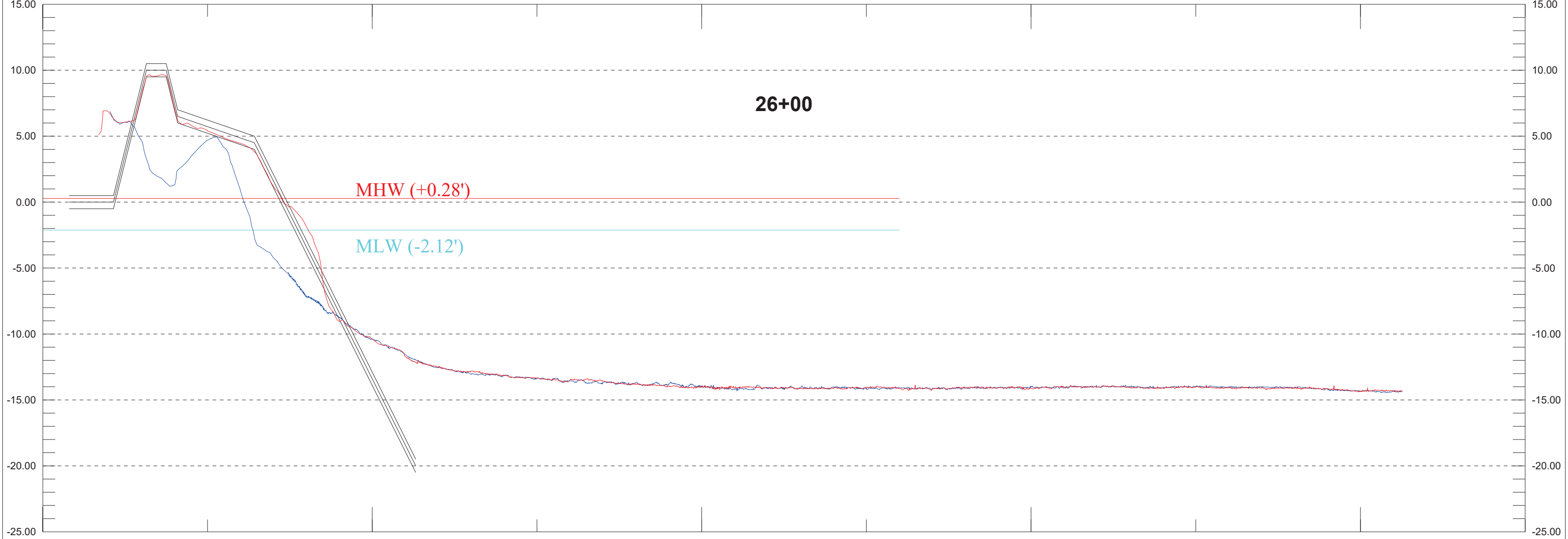
26+00

Length: 2000.00

Azimuth: 250.84

X: 589643.96
Y: 803286.44

0.00 500.00 1000.00 1500.00 2000.00



BD
26+00

AD
26+00

Template

DBL 140.00 Ft:In
Depth 7.00 Ft:In

X: 591565.96
Y: 803848.50

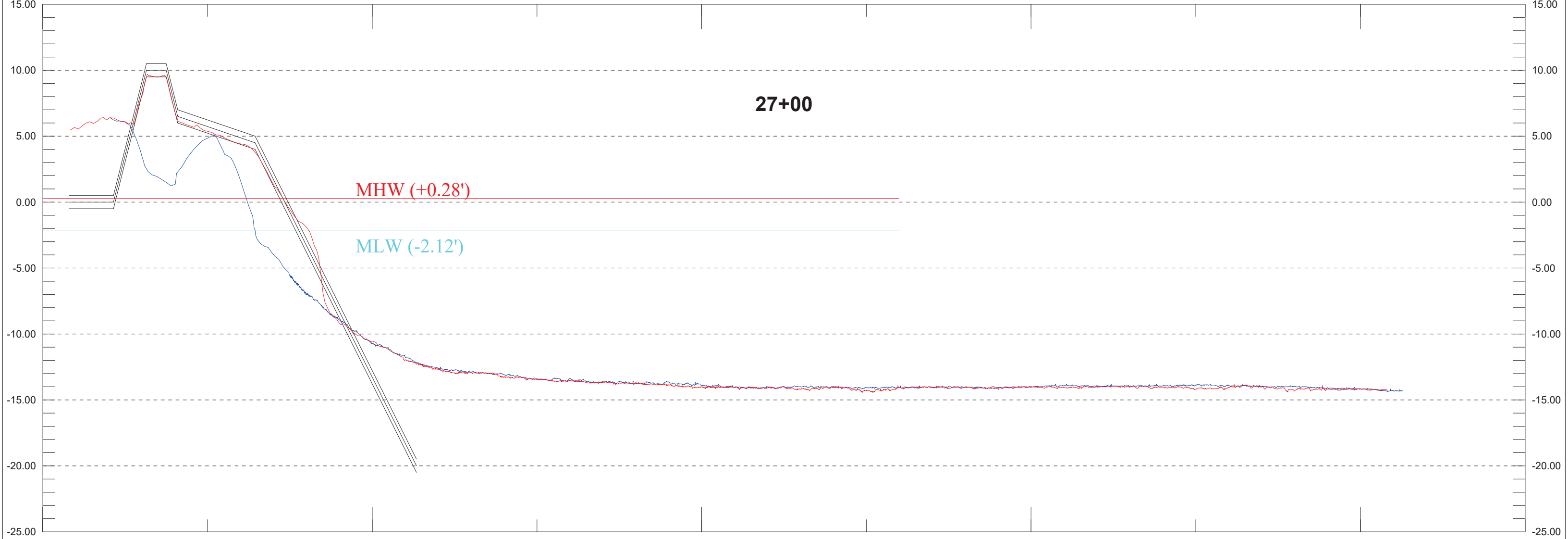
27+00

Length: 2000.00

Azimuth: 250.84

X: 589676.79
Y: 803191.97

0.00 500.00 1000.00 1500.00 2000.00



BD
27+00

AD
27+00

Template

DBL 140.00 Ft:In
Depth 7.00 Ft:In

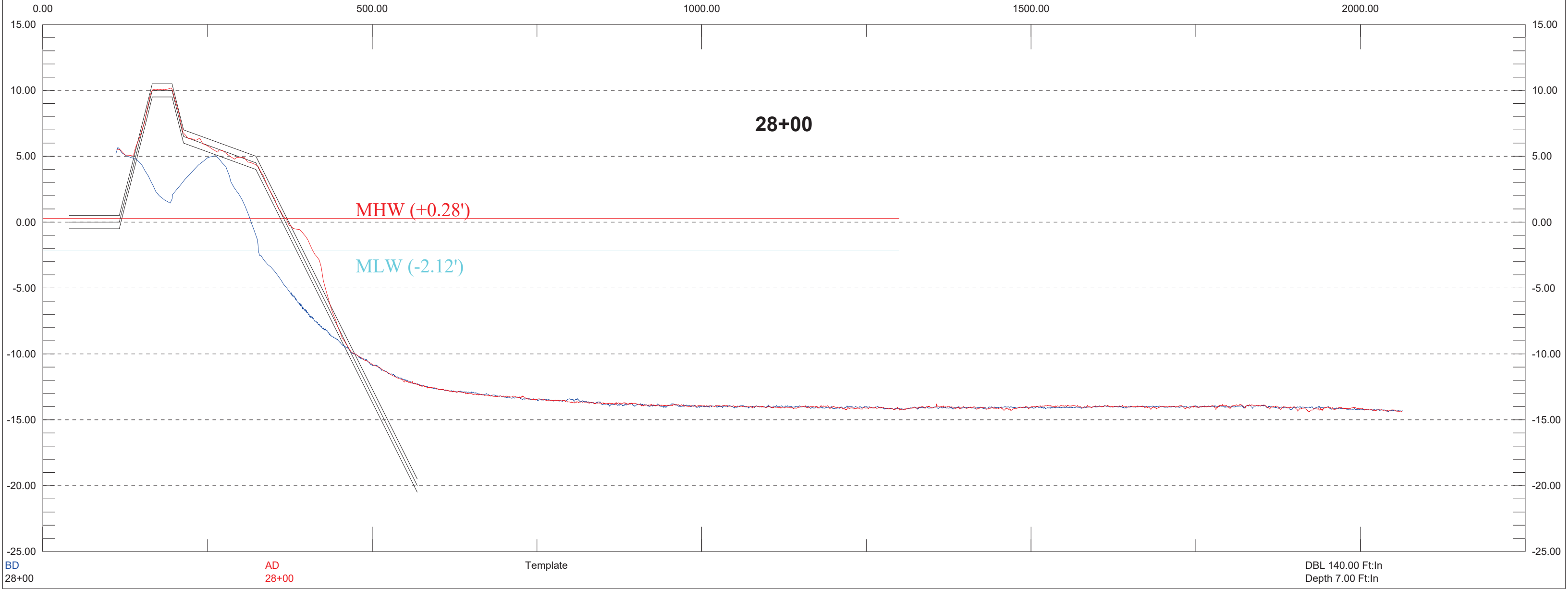
X: 591598.79
Y: 803754.04

28+00

Length: 2000.01

Azimuth: 250.84

X: 589709.61
Y: 803097.51



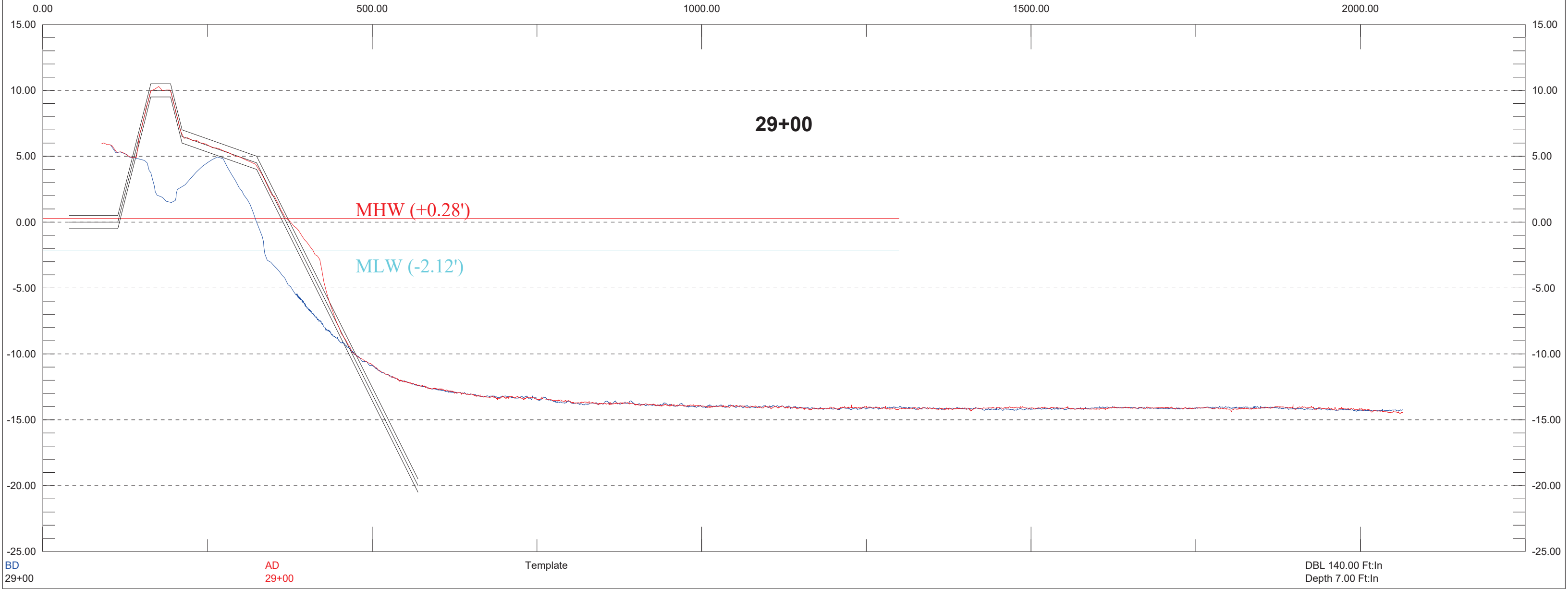
X: 591631.61
Y: 803659.58

29+00

Length: 2000.00

Azimuth: 250.84

X: 589742.44
Y: 803003.05



BD
29+00

AD
29+00

Template

DBL 140.00 Ft:In
Depth 7.00 Ft:In

X: 591664.44
Y: 803565.12

30+00

Length: 2000.01

Azimuth: 250.84

X: 589775.26

Y: 802908.59

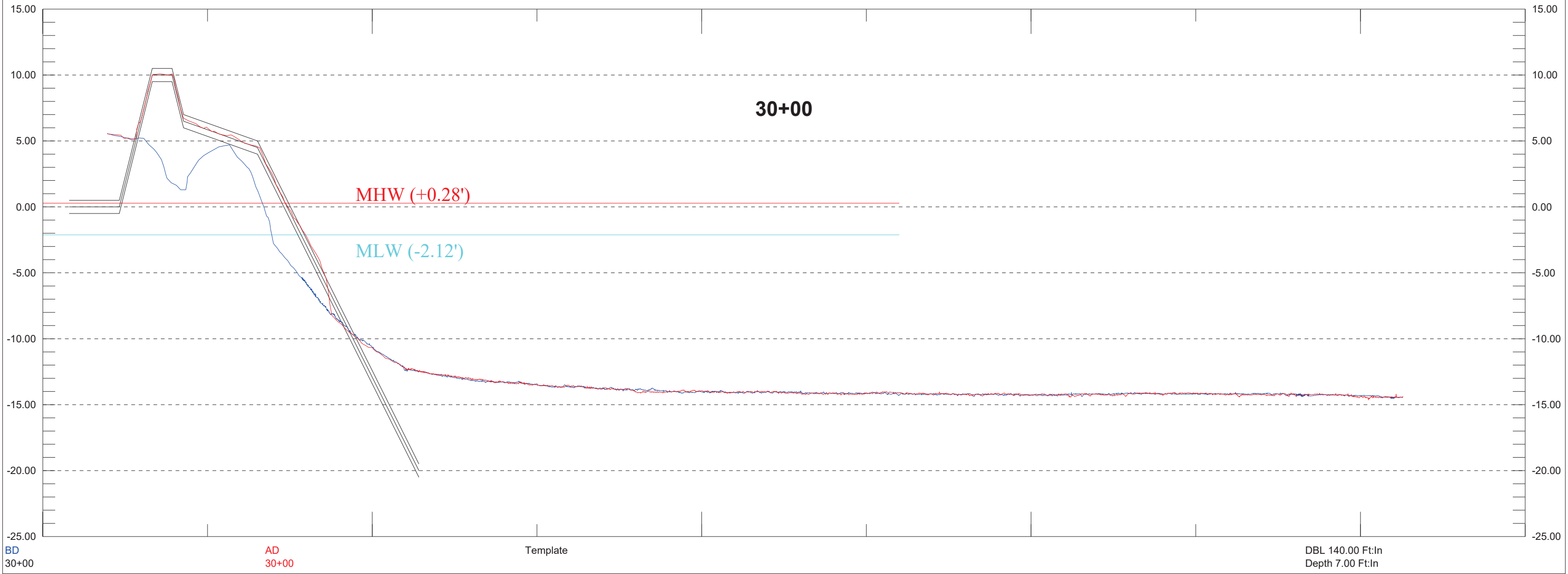
0.00

500.00

1000.00

1500.00

2000.00



BD
30+00

AD
30+00

Template

DBL 140.00 Ft:In
Depth 7.00 Ft:In

X: 591697.27
Y: 803470.66

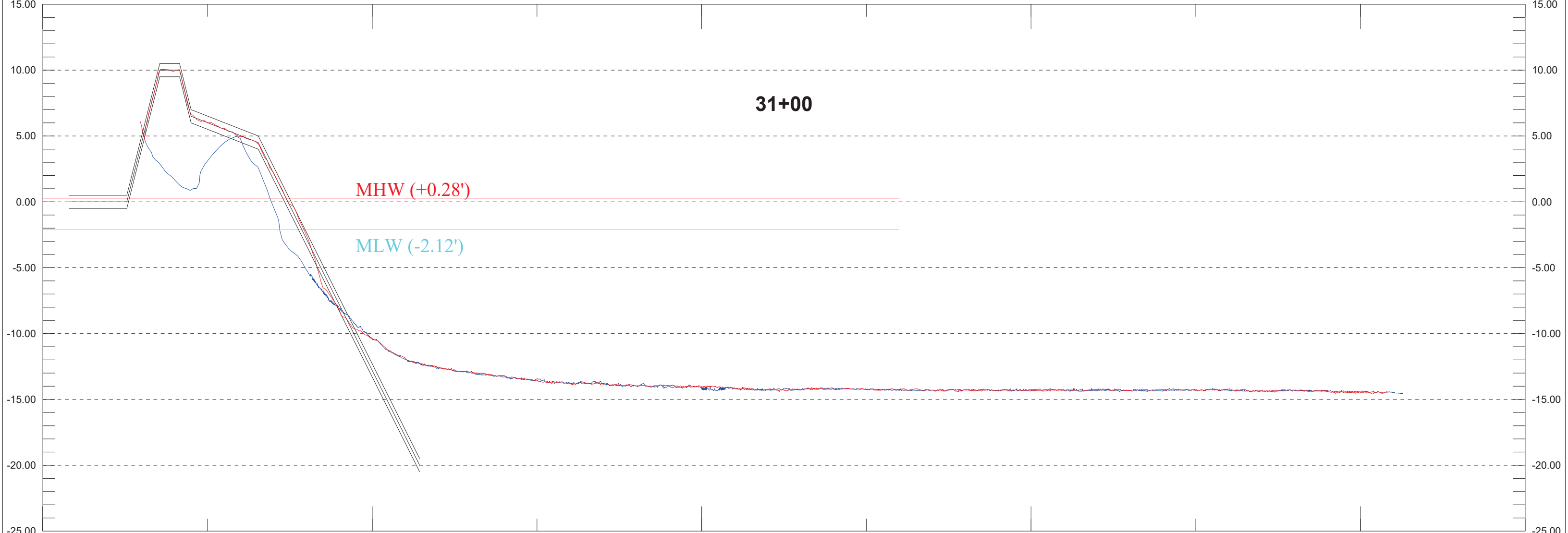
31+00

Length: 2000.01

Azimuth: 250.84

X: 589808.09
Y: 802814.13

0.00 500.00 1000.00 1500.00 2000.00



31+00

MHW (+0.28')

MLW (-2.12')

BD
31+00

AD
31+00

Template

DBL 140.00 Ft:In
Depth 7.00 Ft:In

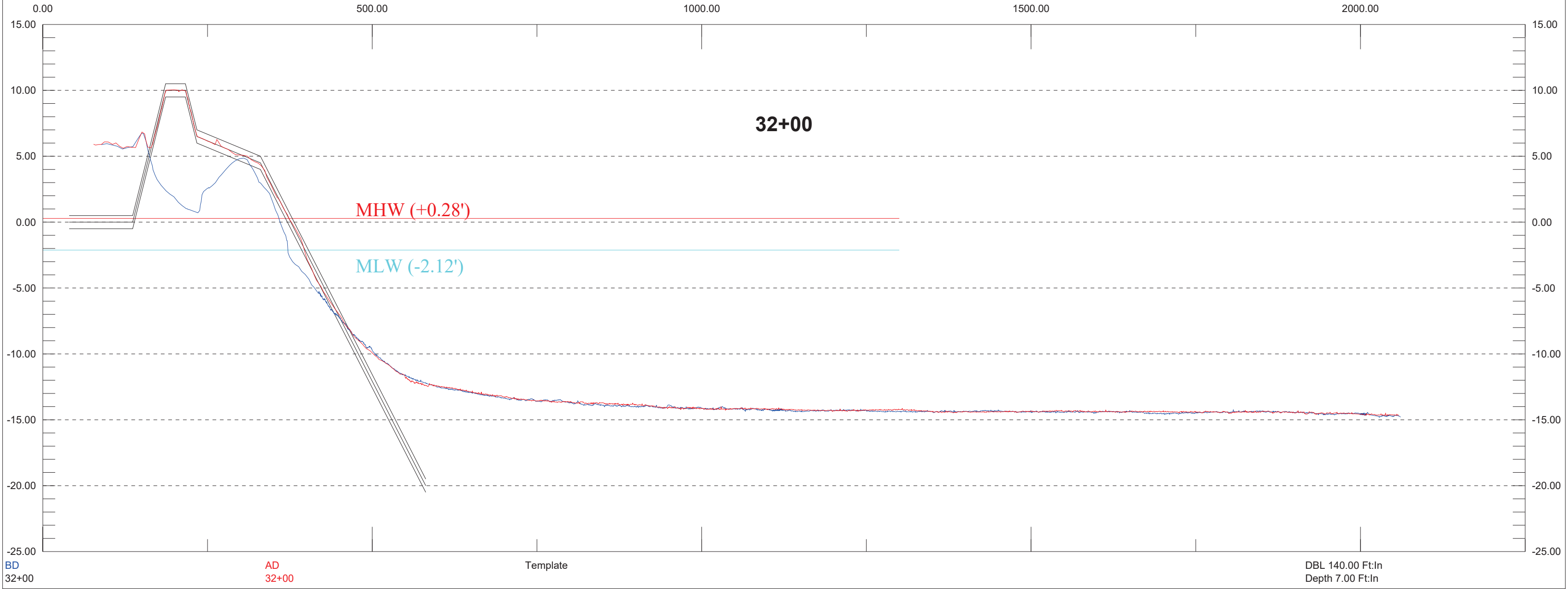
X: 591727.16
Y: 803384.64

32+00

Length: 2006.33

Azimuth: 250.84

X: 589832.01
Y: 802726.03



MHW (+0.28')

MLW (-2.12')

32+00

BD
32+00

AD
32+00

Template

DBL 140.00 Ft:In
Depth 7.00 Ft:In

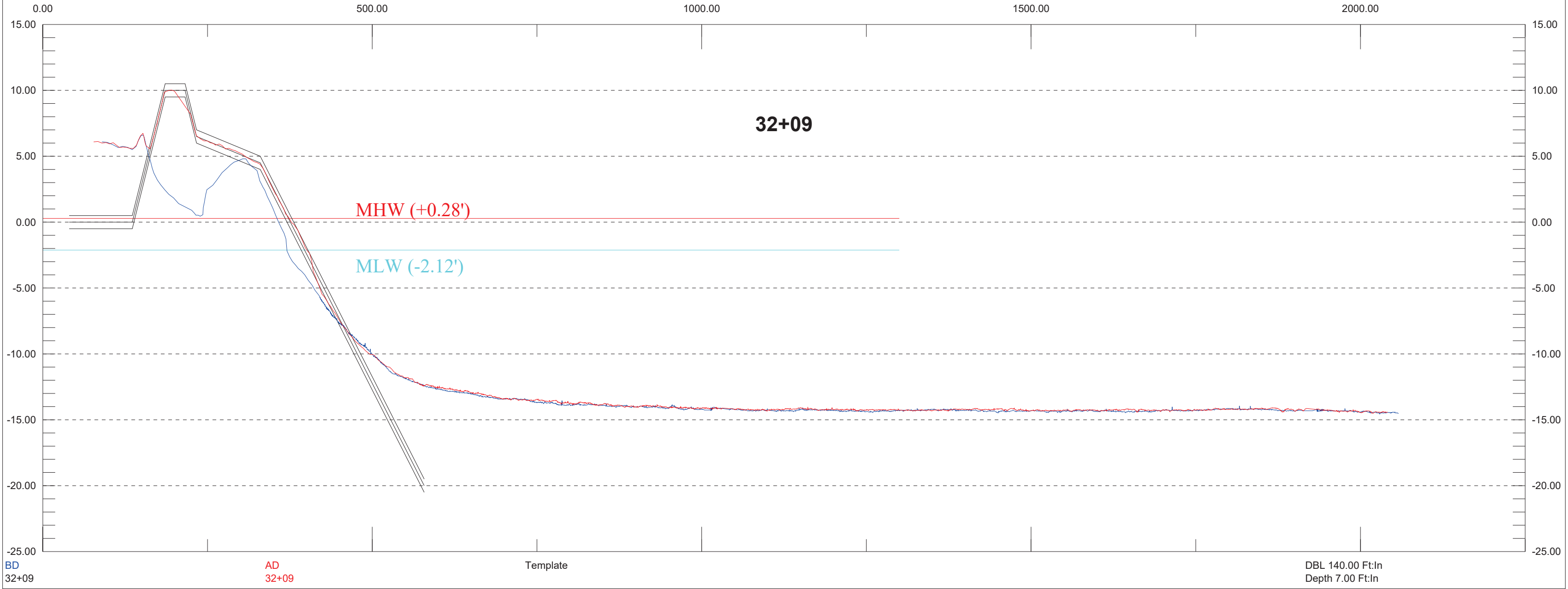
X: 591732.21
Y: 803365.14

32+09

Length: 1999.99

Azimuth: 257.27

X: 589781.41
Y: 802924.29



BD
32+09

AD
32+09

Template

DBL 140.00 Ft:In
Depth 7.00 Ft:In

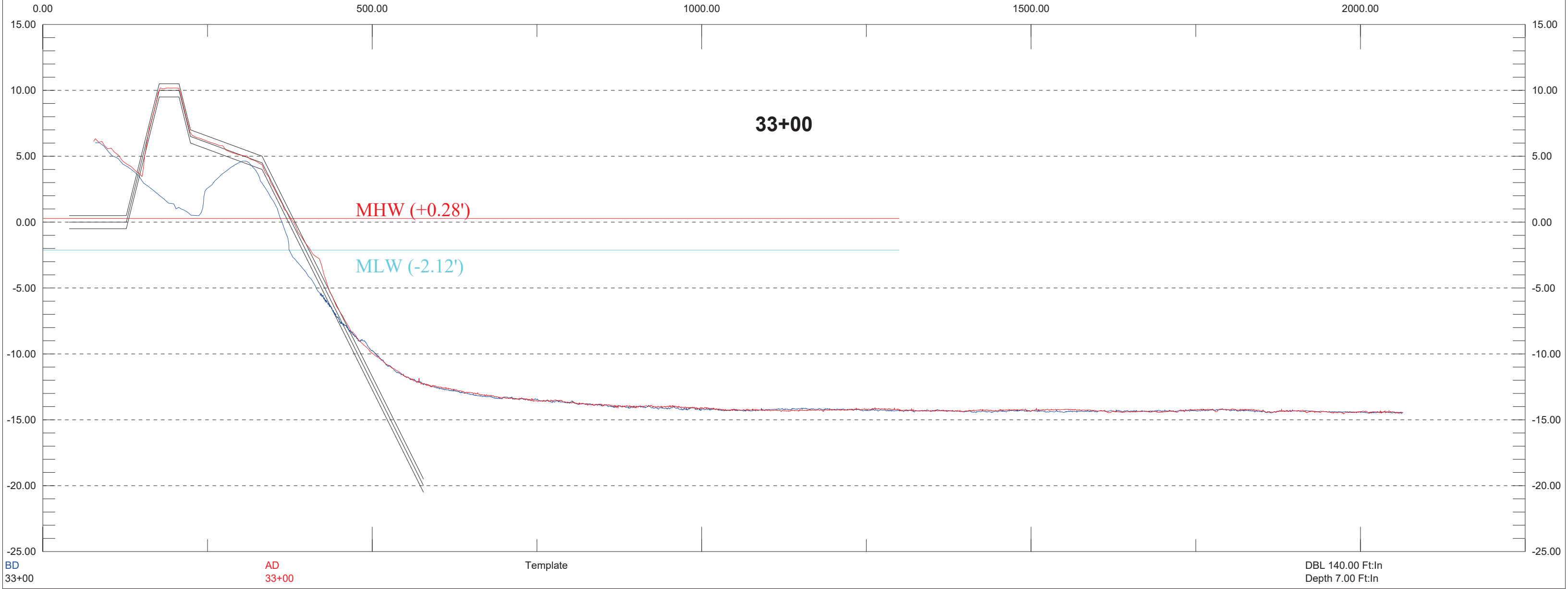
X: 591754.25
Y: 803267.60

33+00

Length: 1999.99

Azimuth: 257.27

X: 589803.45
Y: 802826.75



MHW (+0.28')

MLW (-2.12')

33+00

BD
33+00

AD
33+00

Template

DBL 140.00 Ft:In
Depth 7.00 Ft:In

X: 591776.30
Y: 803170.06

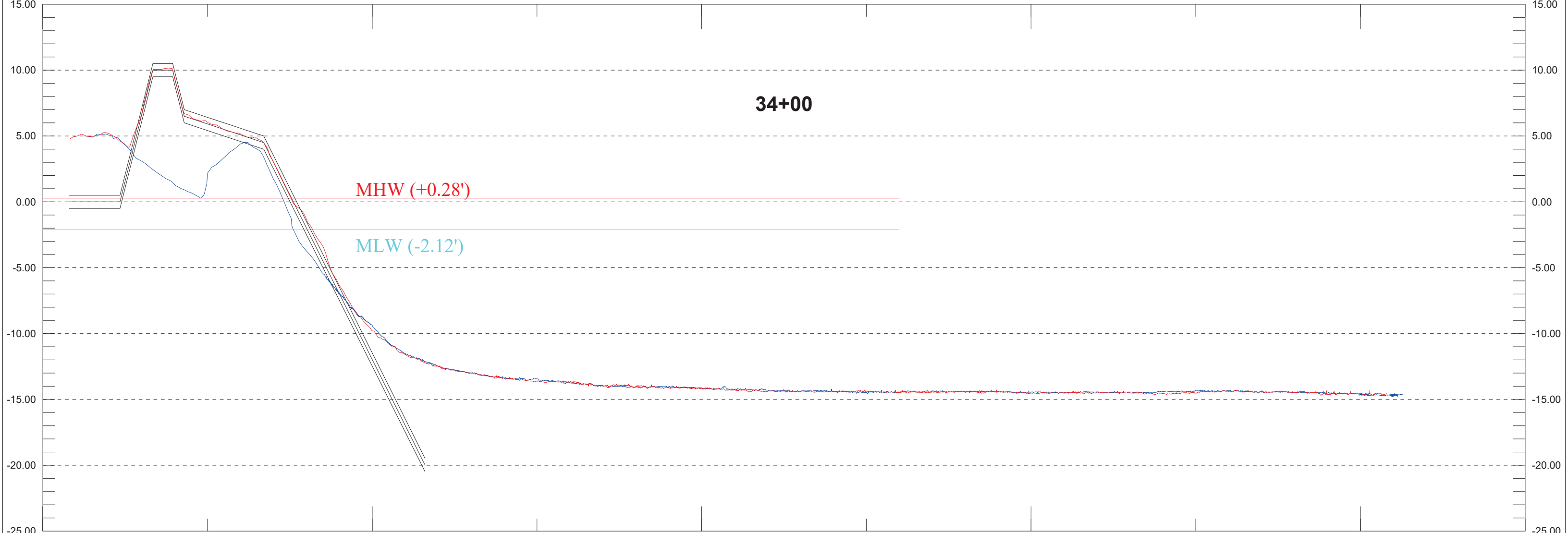
34+00

Length: 2000.00

Azimuth: 257.27

X: 589825.49
Y: 802729.21

0.00 500.00 1000.00 1500.00 2000.00



BD
34+00

AD
34+00

Template

DBL 140.00 Ft:In
Depth 7.00 Ft:In

X: 591798.34
Y: 803072.52

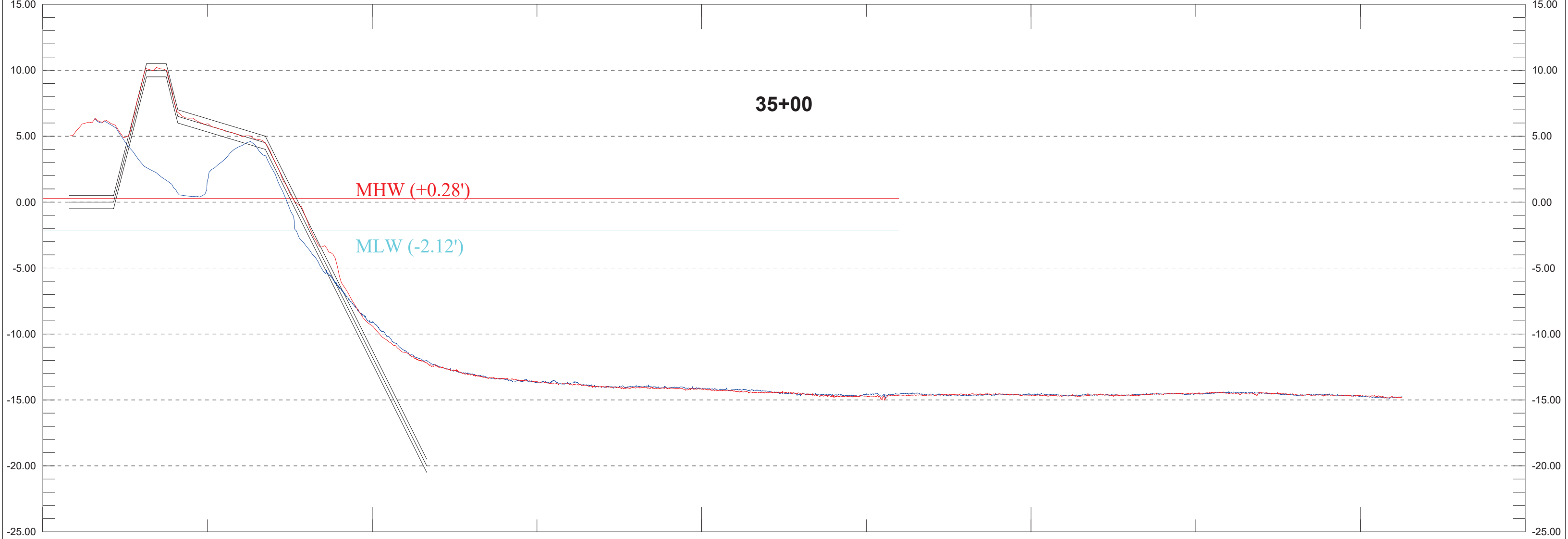
35+00

Length: 1999.99

Azimuth: 257.27

X: 589847.54
Y: 802631.67

0.00 500.00 1000.00 1500.00 2000.00



BD
35+00

AD
35+00

Template

DBL 140.00 Ft:In
Depth 7.00 Ft:In

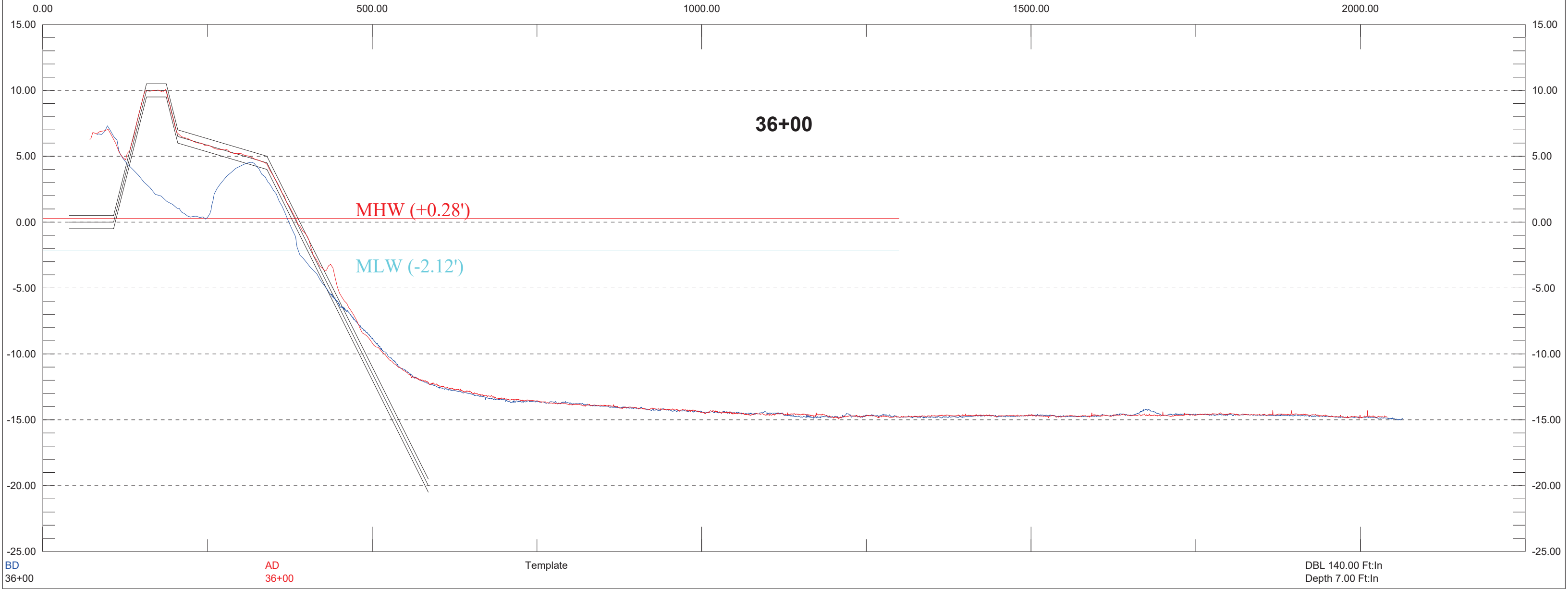
X: 591820.38
Y: 802974.98

36+00

Length: 1999.99

Azimuth: 257.27

X: 589869.58
Y: 802534.13



BD
36+00

AD
36+00

Template

DBL 140.00 Ft:In
Depth 7.00 Ft:In

X: 591842.43
Y: 802877.44

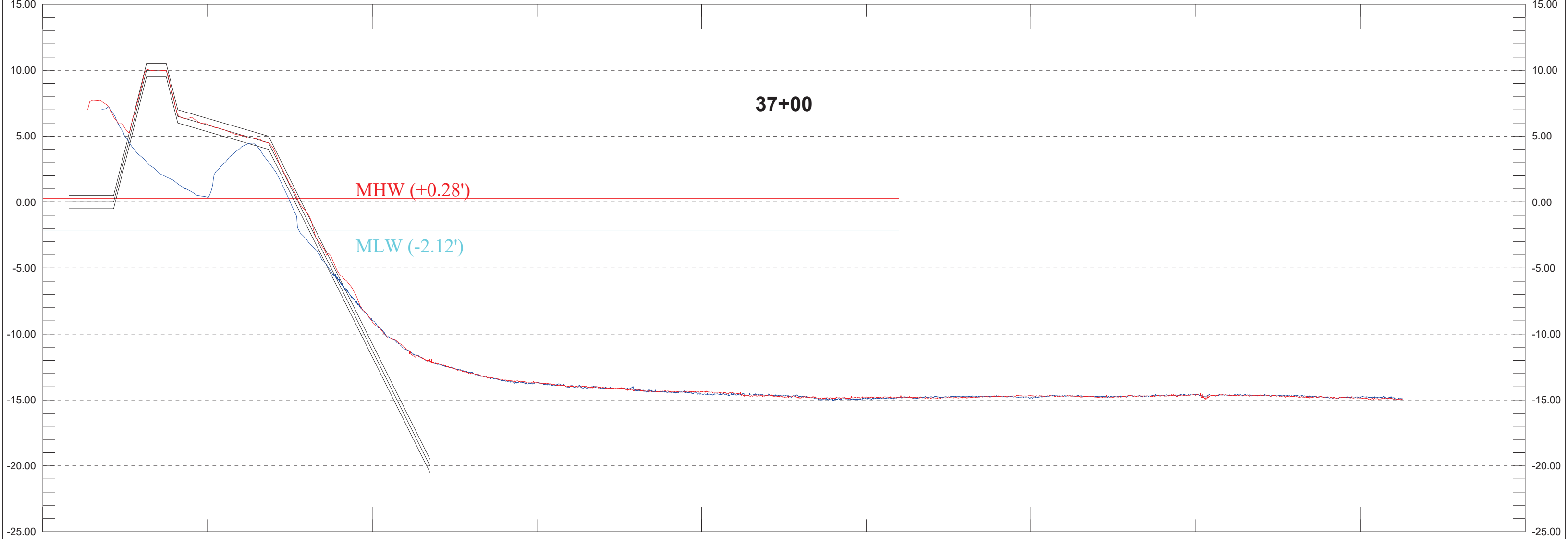
37+00

Length: 2000.00

Azimuth: 257.27

X: 589891.62
Y: 802436.59

0.00 500.00 1000.00 1500.00 2000.00



MHW (+0.28')

MLW (-2.12')

37+00

BD
37+00

AD
37+00

Template

DBL 140.00 Ft:In
Depth 7.00 Ft:In

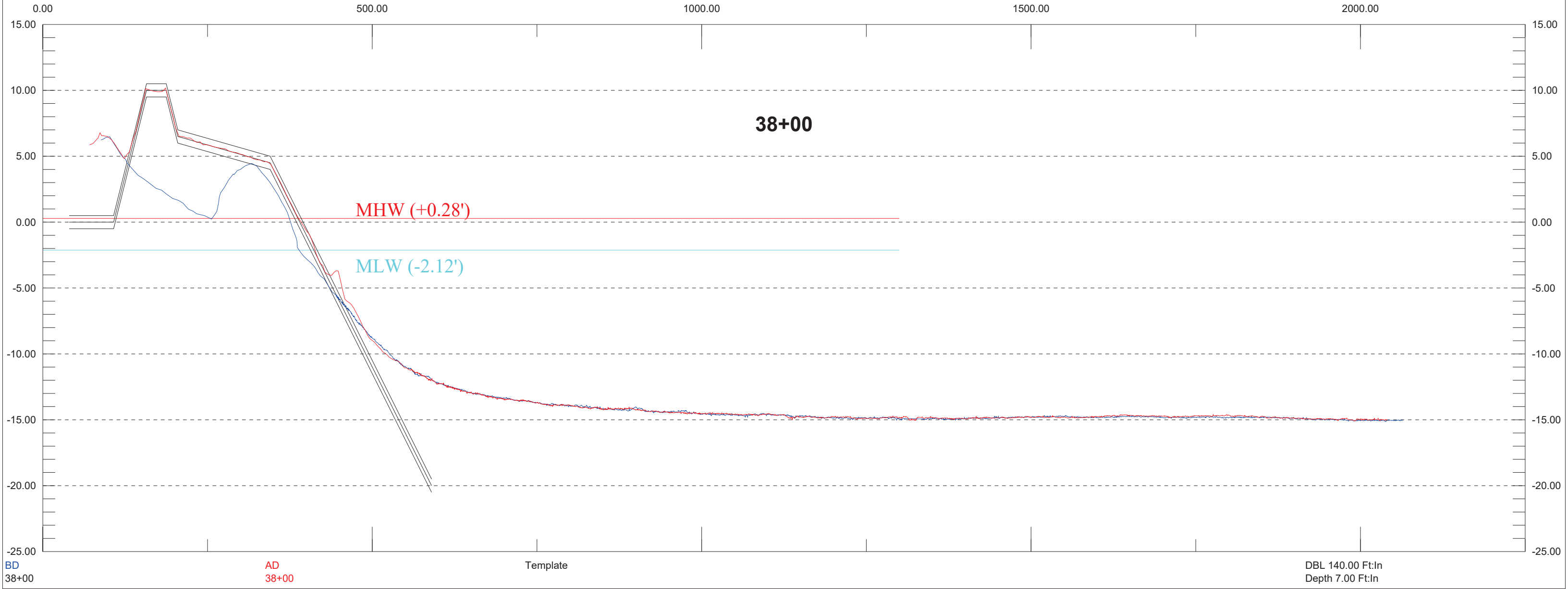
X: 591864.47
Y: 802779.90

38+00

Length: 1999.99

Azimuth: 257.27

X: 589913.67
Y: 802339.05



BD
38+00

AD
38+00

Template

DBL 140.00 Ft:In
Depth 7.00 Ft:In

X: 591886.51
Y: 802682.36

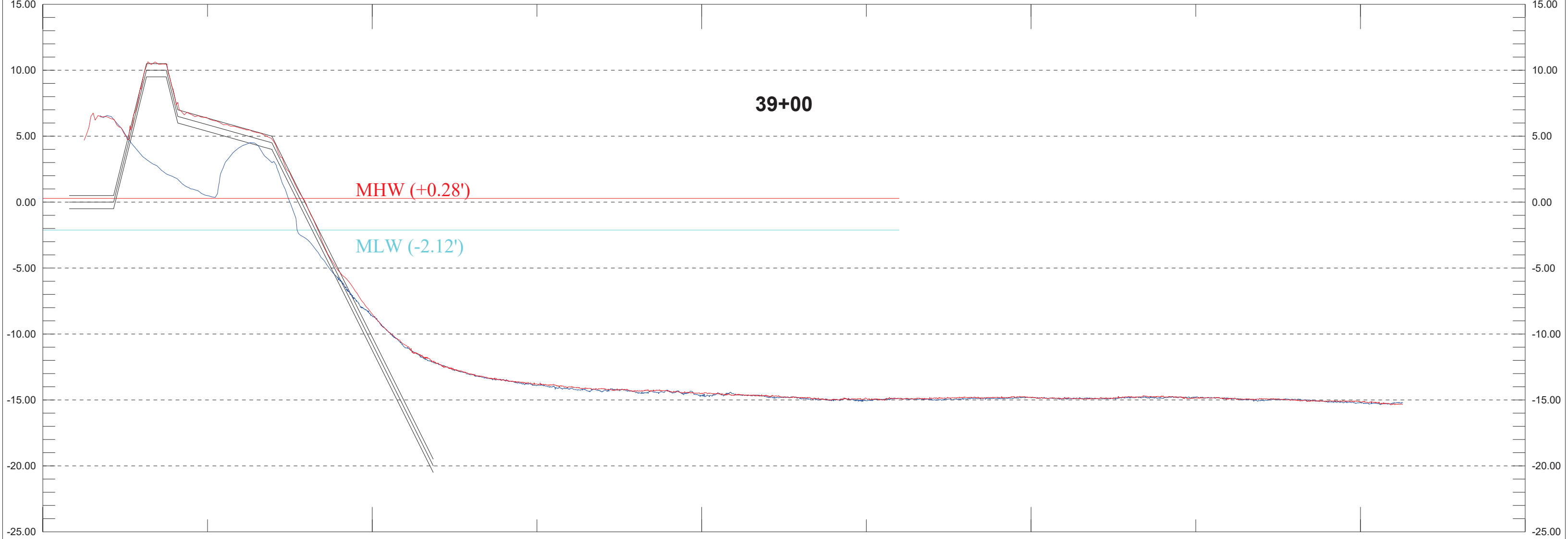
39+00

Length: 1999.99

Azimuth: 257.27

X: 589935.71
Y: 802241.51

0.00 500.00 1000.00 1500.00 2000.00



MHW (+0.28')

MLW (-2.12')

39+00

BD
39+00

AD
39+00

Template

DBL 140.00 Ft:In
Depth 7.00 Ft:In

X: 591908.56
Y: 802584.82

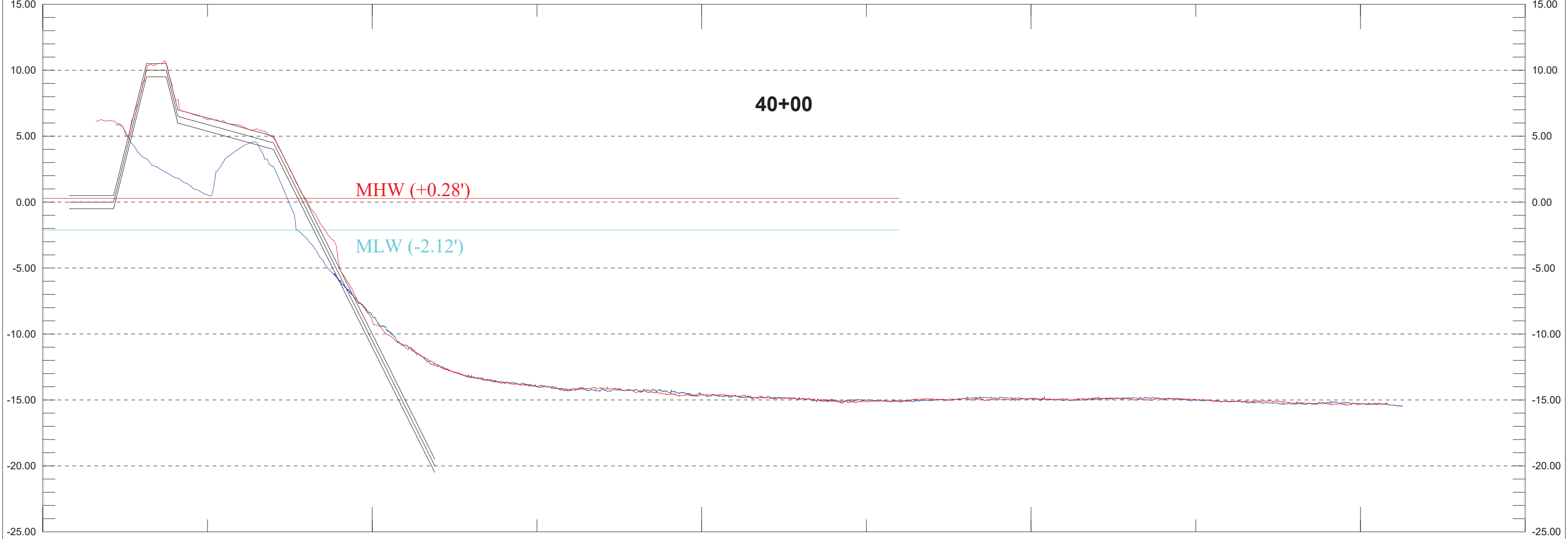
40+00

Length: 2000.00

Azimuth: 257.27

X: 589957.75
Y: 802143.97

0.00 500.00 1000.00 1500.00 2000.00



BD
40+00

AD
40+00

Template

DBL 140.00 Ft:In
Depth 7.00 Ft:In

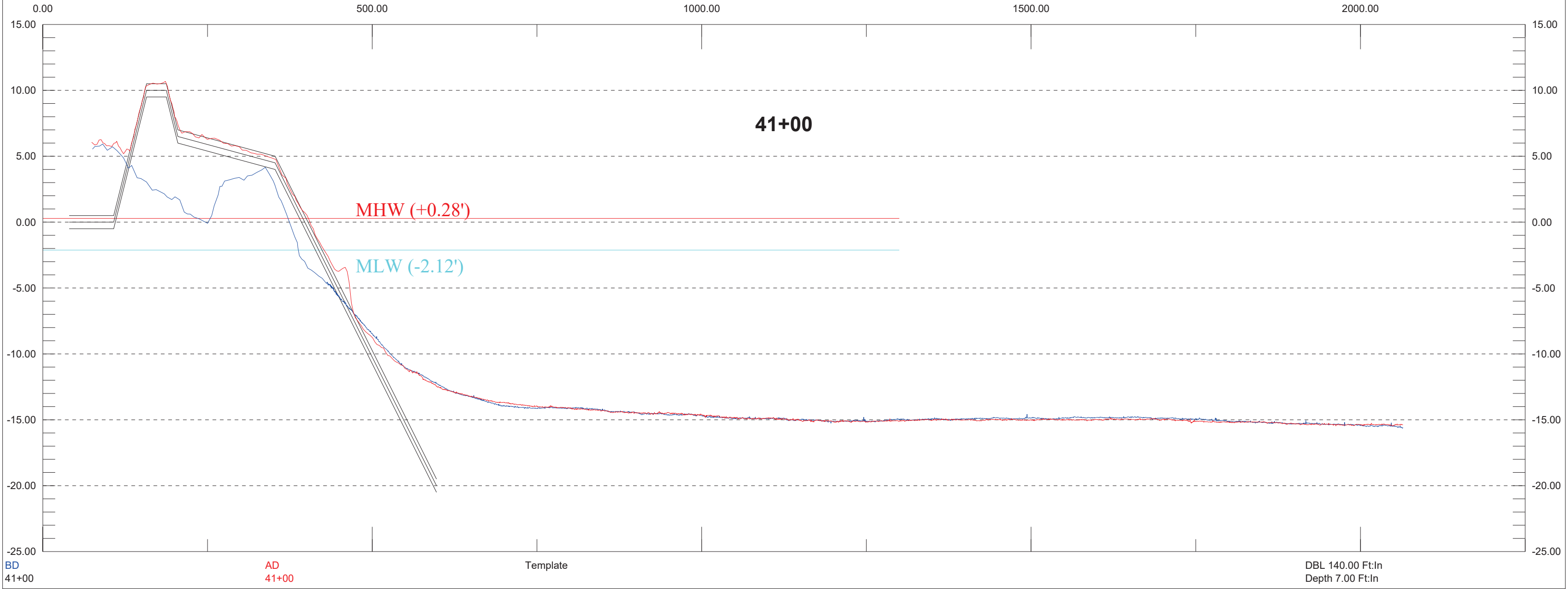
X: 591930.60
Y: 802487.28

41+00

Length: 1999.99

Azimuth: 257.27

X: 589979.80
Y: 802046.43



BD
41+00

AD
41+00

Template

DBL 140.00 Ft:In
Depth 7.00 Ft:In

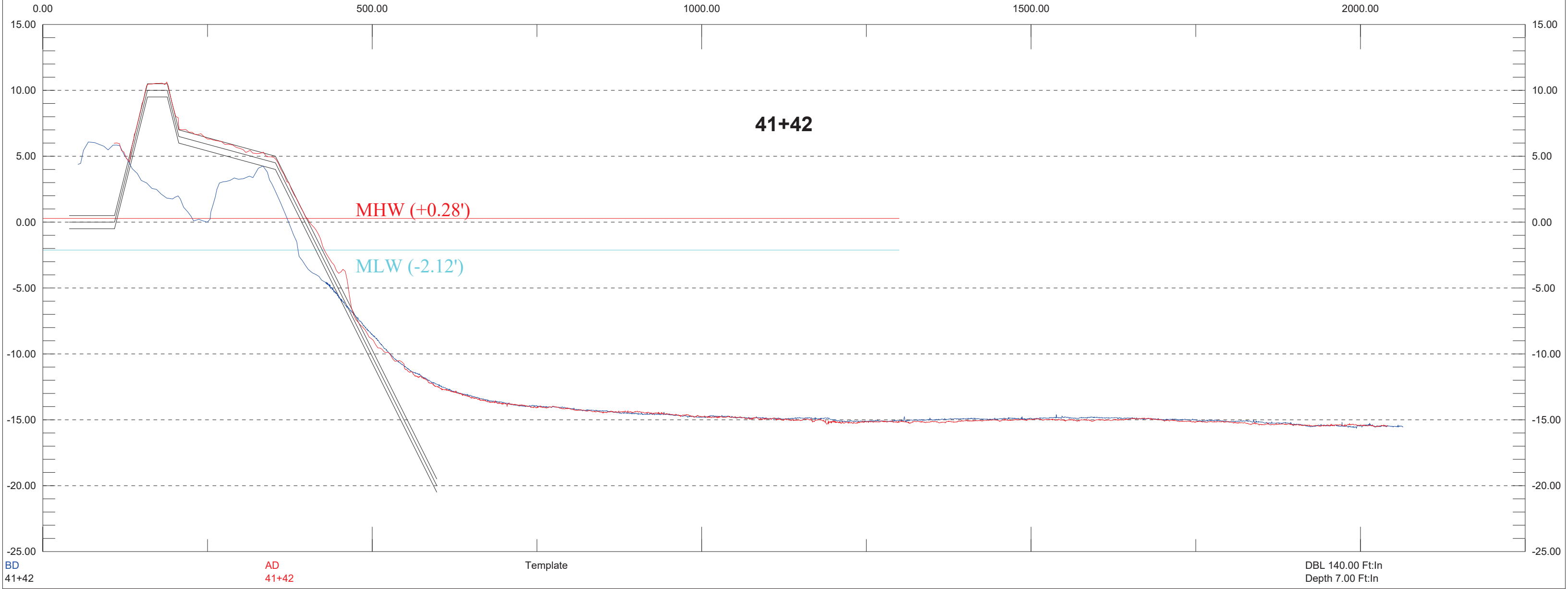
X: 591939.93
Y: 802446.02

41+42

Length: 2000.10

Azimuth: 257.27

X: 589989.03
Y: 802005.13



BD
41+42

AD
41+42

Template

DBL 140.00 Ft:In
Depth 7.00 Ft:In

X: 591952.15
Y: 802388.19

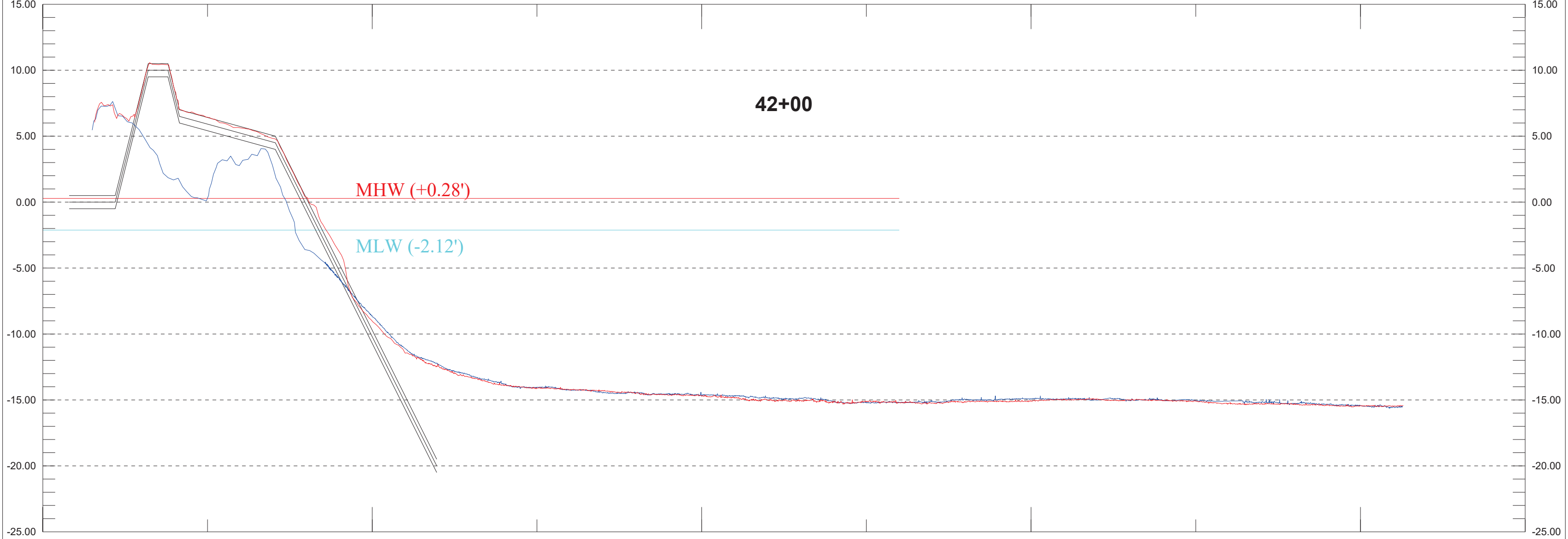
42+00

Length: 2000.01

Azimuth: 258.08

X: 589995.30
Y: 801974.94

0.00 500.00 1000.00 1500.00 2000.00



42+00

MHW (+0.28')

MLW (-2.12')

BD
42+00

AD
42+00

Template

DBL 140.00 Ft:In
Depth 7.00 Ft:In

X: 591972.81
Y: 802290.34

43+00

Length: 2000.00

Azimuth: 258.08

X: 590015.97
Y: 801877.10

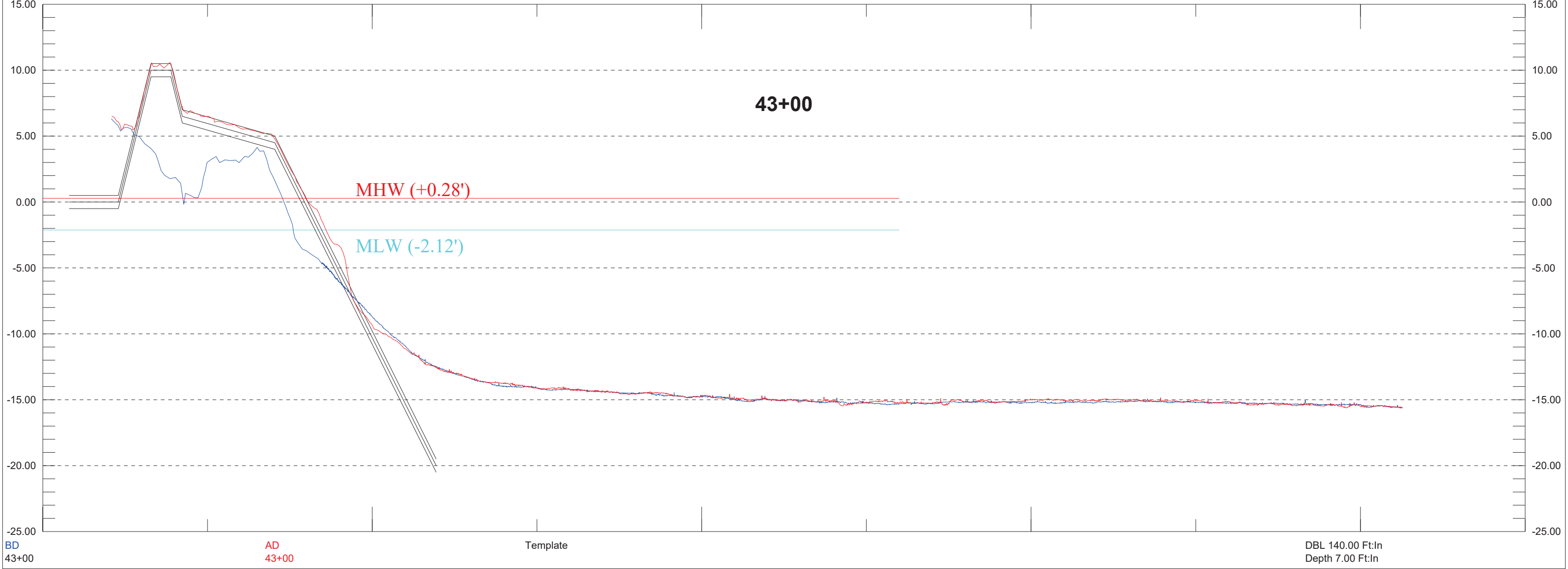
0.00

500.00

1000.00

1500.00

2000.00



MHW (+0.28')

MLW (-2.12')

43+00

BD
43+00

AD
43+00

Template

DBL 140.00 Ft:In
Depth 7.00 Ft:In

X: 591993.47
Y: 802192.50

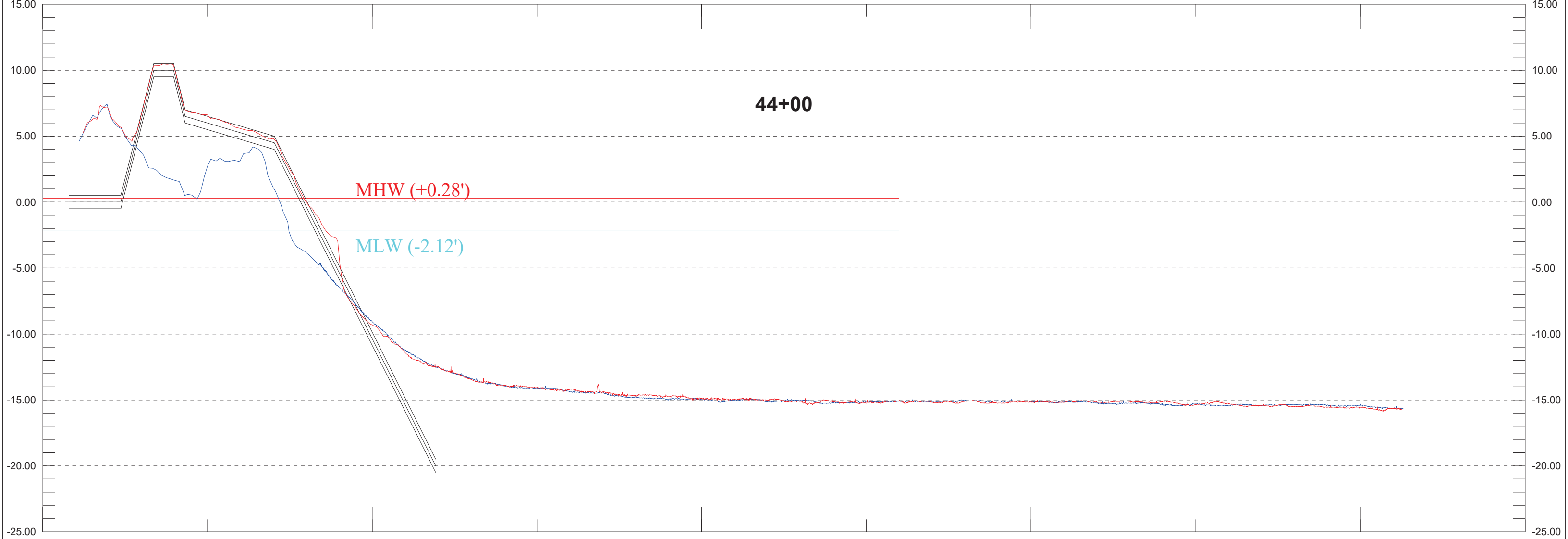
44+00

Length: 2000.00

Azimuth: 258.08

X: 590036.63
Y: 801779.26

0.00 500.00 1000.00 1500.00 2000.00



44+00

MHW (+0.28')

MLW (-2.12')

BD
44+00

AD
44+00

Template

DBL 140.00 Ft:In
Depth 7.00 Ft:In

X: 592014.13
Y: 802094.66

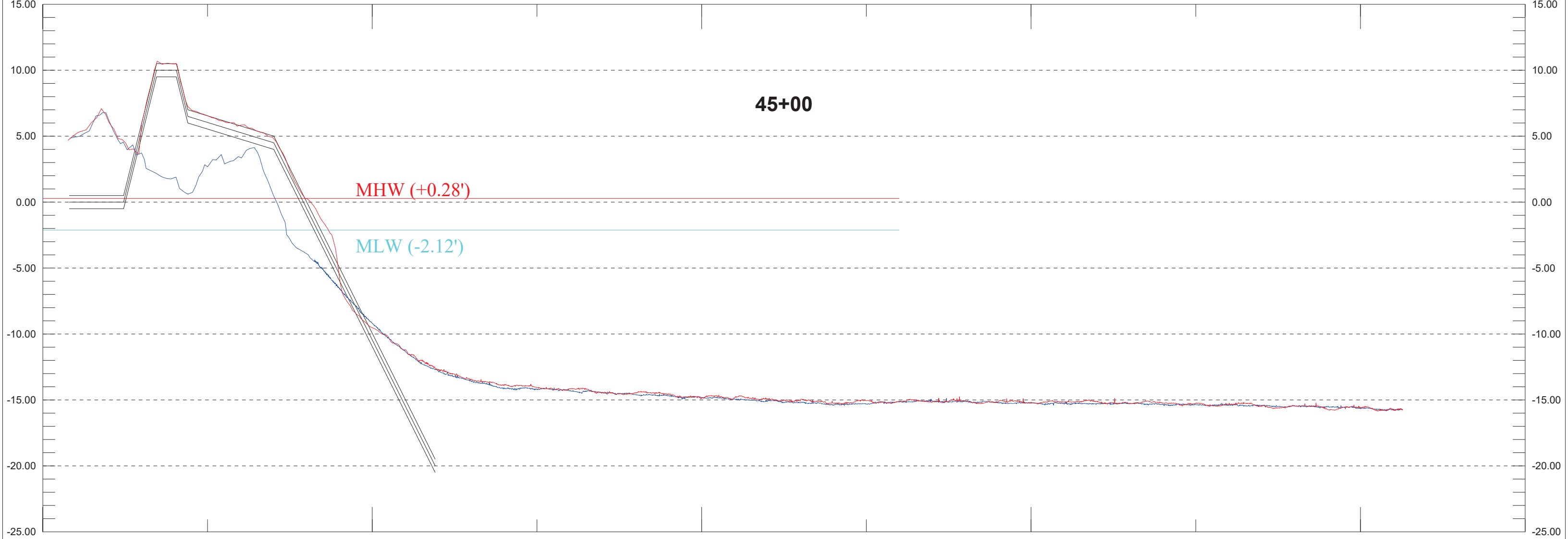
45+00

Length: 2000.00

Azimuth: 258.08

X: 590057.29
Y: 801681.42

0.00 500.00 1000.00 1500.00 2000.00



MHW (+0.28')

MLW (-2.12')

45+00

BD
45+00

AD
45+00

Template

DBL 140.00 Ft:In
Depth 7.00 Ft:In

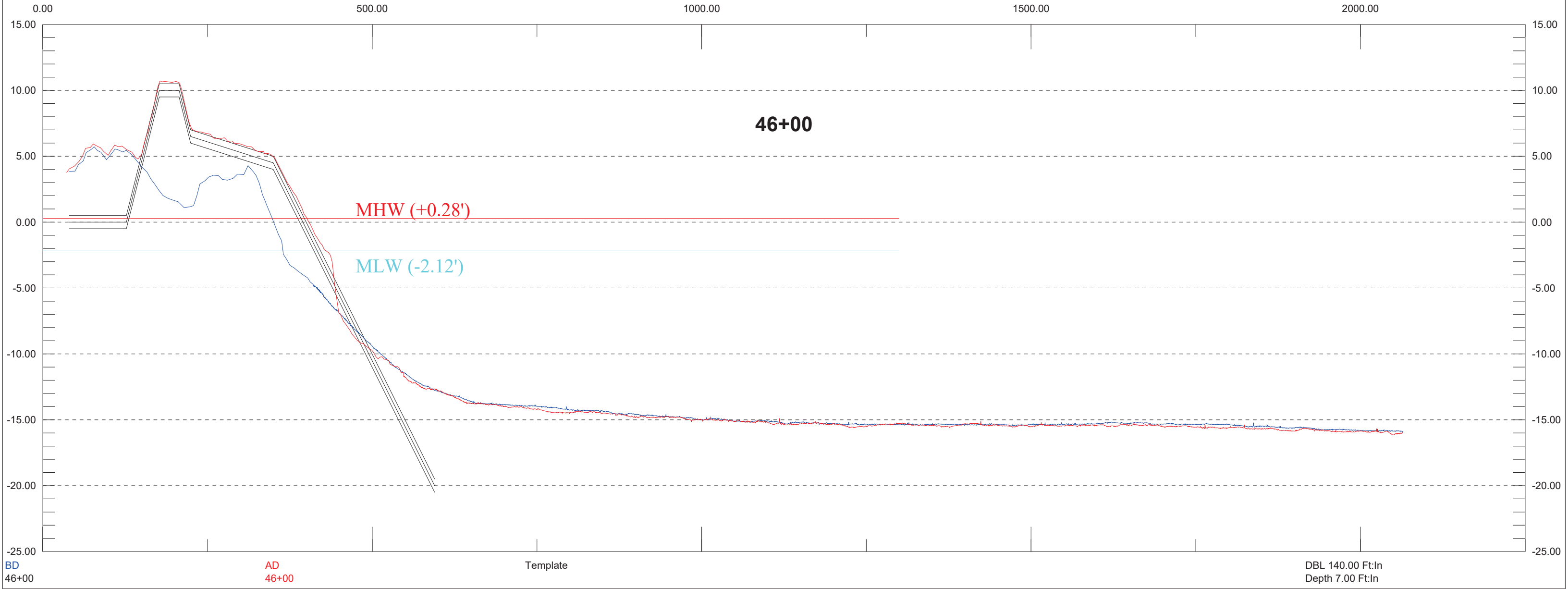
X: 592034.80
Y: 801996.82

46+00

Length: 2000.01

Azimuth: 258.08

X: 590077.95
Y: 801583.59



46+00

MHW (+0.28')

MLW (-2.12')

BD
46+00

AD
46+00

Template

DBL 140.00 Ft:In
Depth 7.00 Ft:In

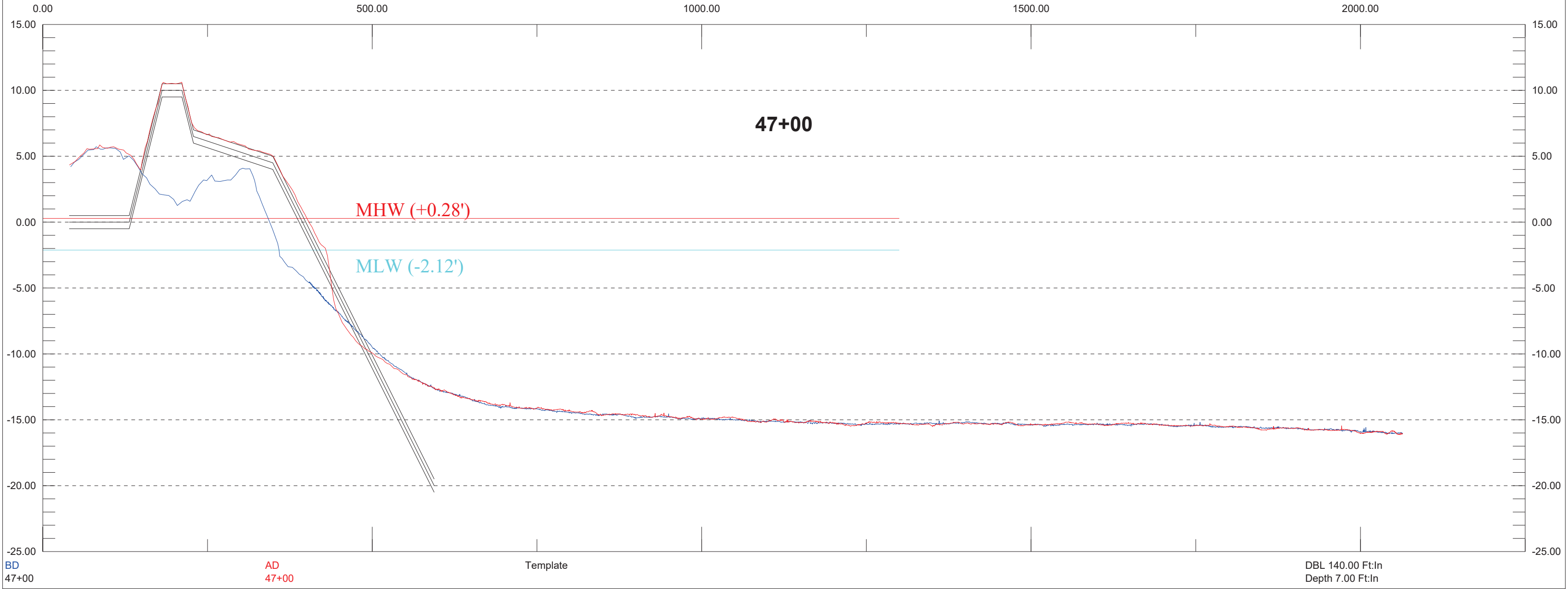
X: 592055.46
Y: 801898.98

47+00

Length: 2000.01

Azimuth: 258.08

X: 590098.61
Y: 801485.73



MHW (+0.28')

MLW (-2.12')

47+00

BD
47+00

AD
47+00

Template

DBL 140.00 Ft:In
Depth 7.00 Ft:In

X: 592076.12
Y: 801801.13
0.00

48+00

Length: 2000.00

Azimuth: 258.08

X: 590119.28

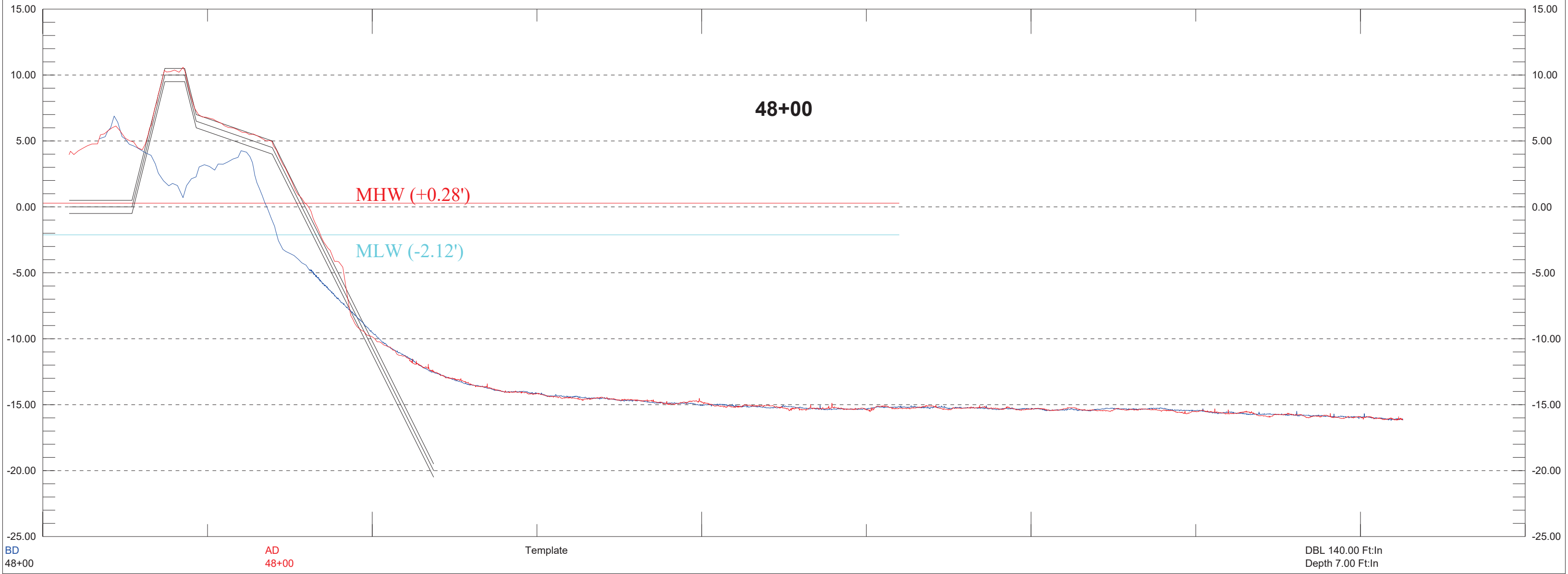
Y: 801387.89

500.00

1000.00

1500.00

2000.00



48+00

MHW (+0.28')

MLW (-2.12')

BD
48+00

AD
48+00

Template

DBL 140.00 Ft:In
Depth 7.00 Ft:In

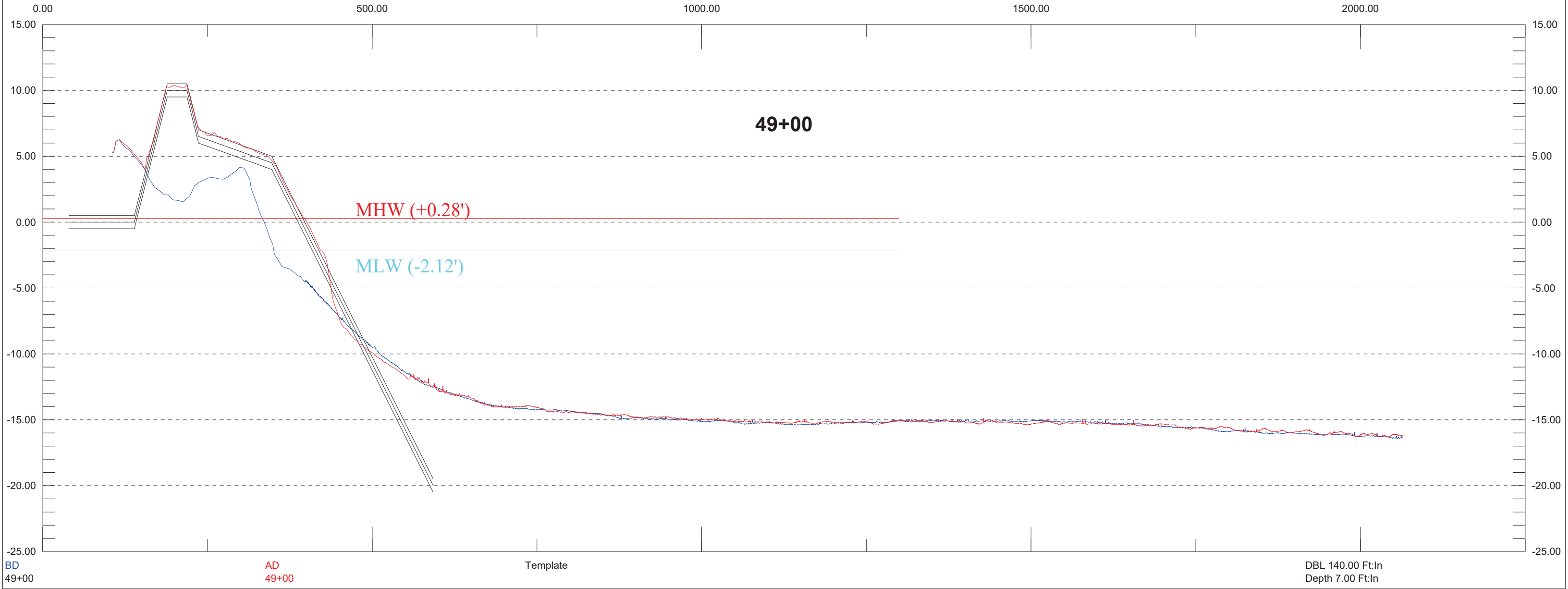
X: 592096.78
Y: 801703.29

49+00

Length: 2000.00

Azimuth: 258.08

X: 590139.94
Y: 801290.05



49+00

MHW (+0.28')

MLW (-2.12')

BD
49+00

AD
49+00

Template

DBL 140.00 Ft:In
Depth 7.00 Ft:In

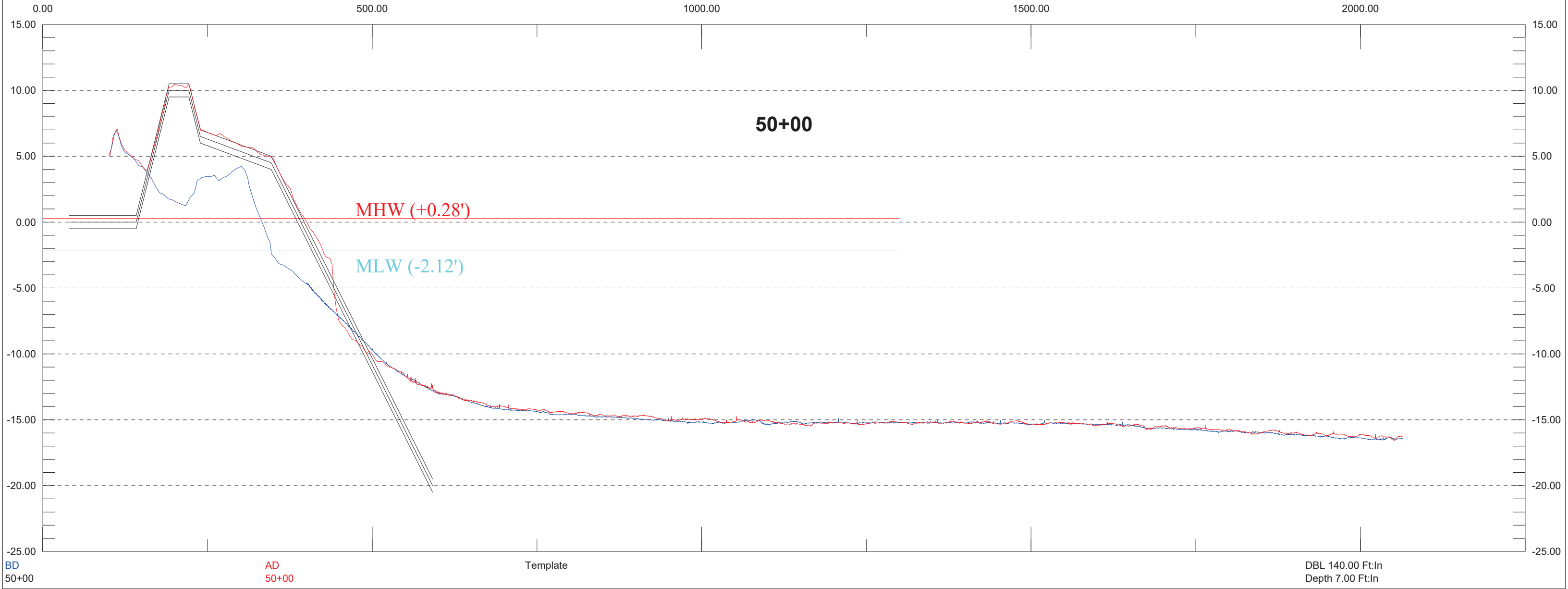
X: 592117.44
Y: 801605.45

50+00

Length: 2000.00

Azimuth: 258.08

X: 590160.60
Y: 801192.21



BD
50+00

AD
50+00

Template

DBL 140.00 Ft:In
Depth 7.00 Ft:In

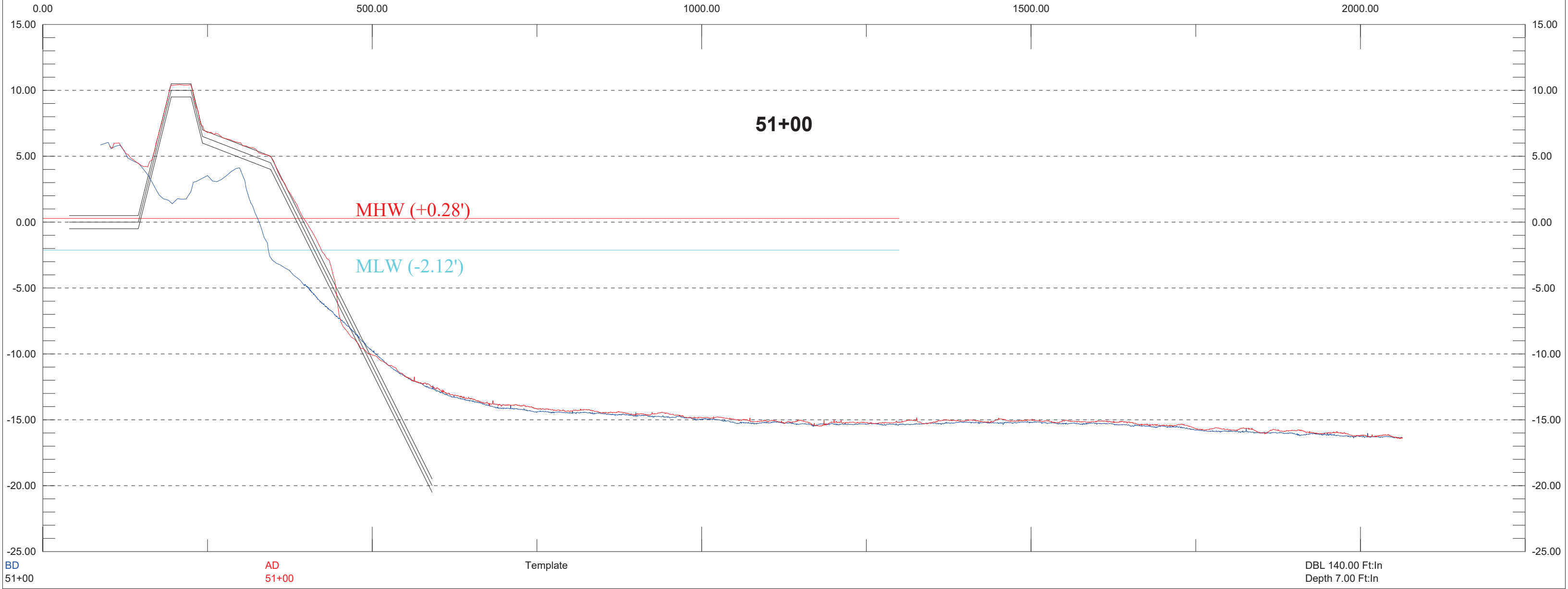
X: 592138.11
Y: 801507.61

51+00

Length: 2000.01

Azimuth: 258.08

X: 590181.26
Y: 801094.38



BD
51+00

AD
51+00

Template

DBL 140.00 Ft:In
Depth 7.00 Ft:In

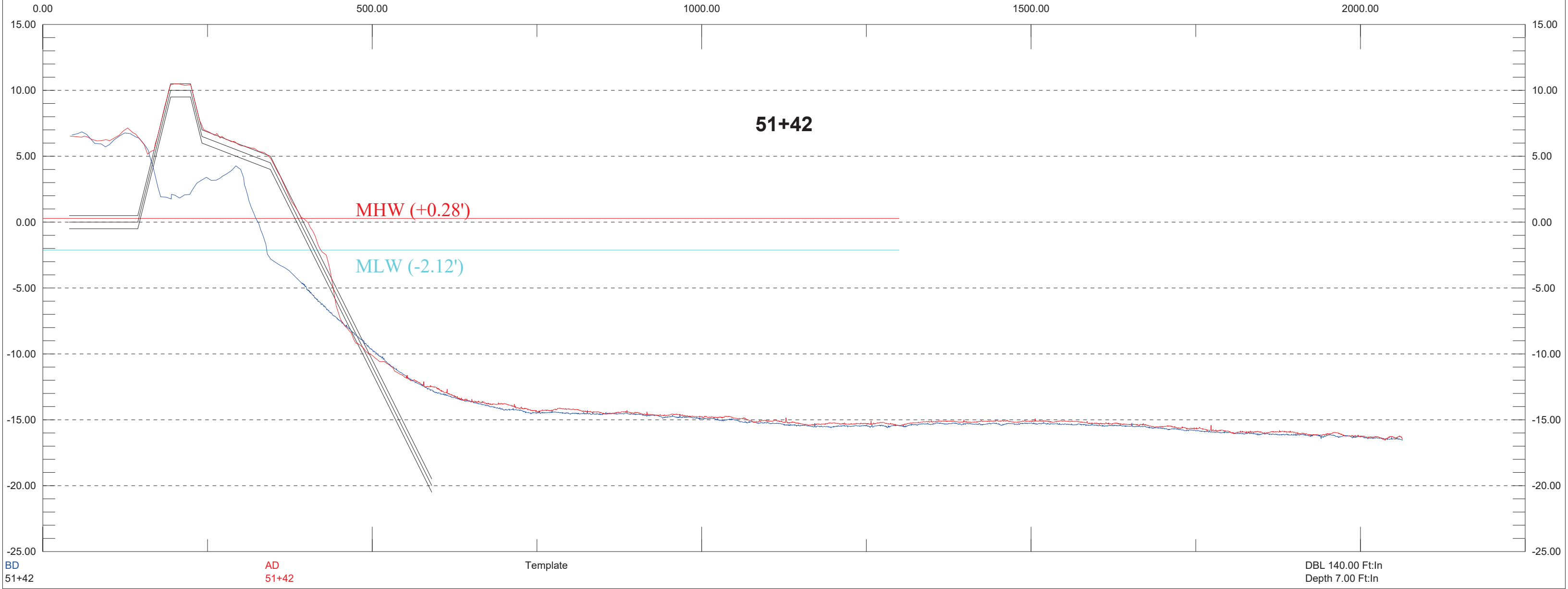
X: 592146.68
Y: 801467.01

51+42

Length: 2000.02

Azimuth: 258.08

X: 590189.82
Y: 801053.78



51+42

MHW (+0.28')

MLW (-2.12')

BD
51+42

AD
51+42

Template

DBL 140.00 Ft:In
Depth 7.00 Ft:In

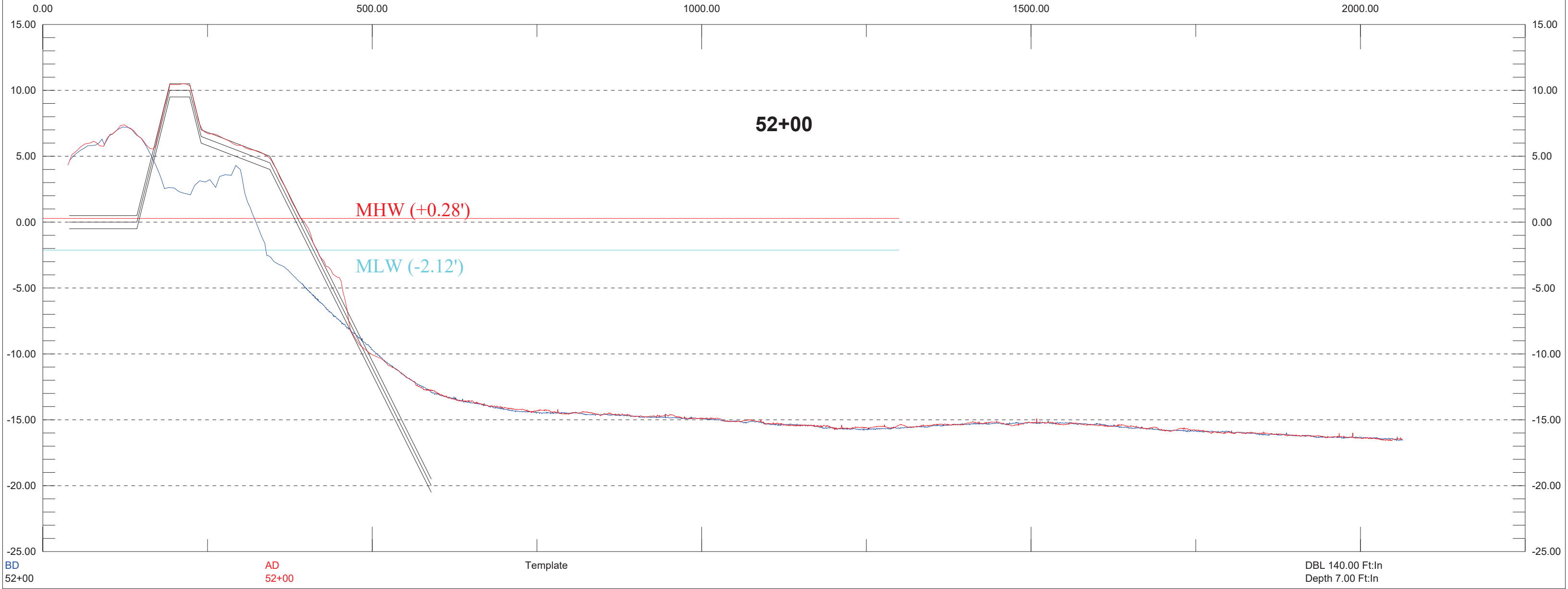
X: 592158.57
Y: 801409.19

52+00

Length: 1999.99

Azimuth: 258.38

X: 590199.60
Y: 801006.21



BD
52+00

AD
52+00

Template

DBL 140.00 Ft:In
Depth 7.00 Ft:In

X: 592178.72
Y: 801311.24

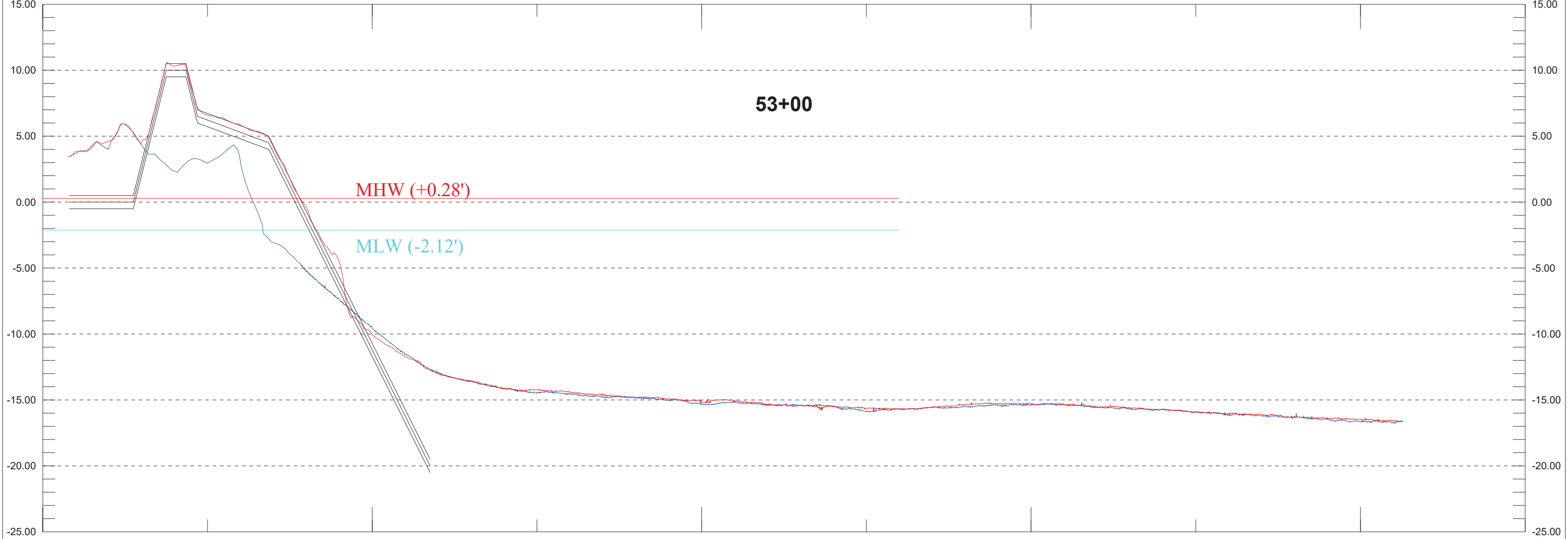
53+00

Length: 1999.99

Azimuth: 258.38

X: 590219.75
Y: 800908.26

0.00 500.00 1000.00 1500.00 2000.00



53+00

MHW (+0.28')

MLW (-2.12')

BD
53+00

AD
53+00

Template

DBL 140.00 Ft:In
Depth 7.00 Ft:In

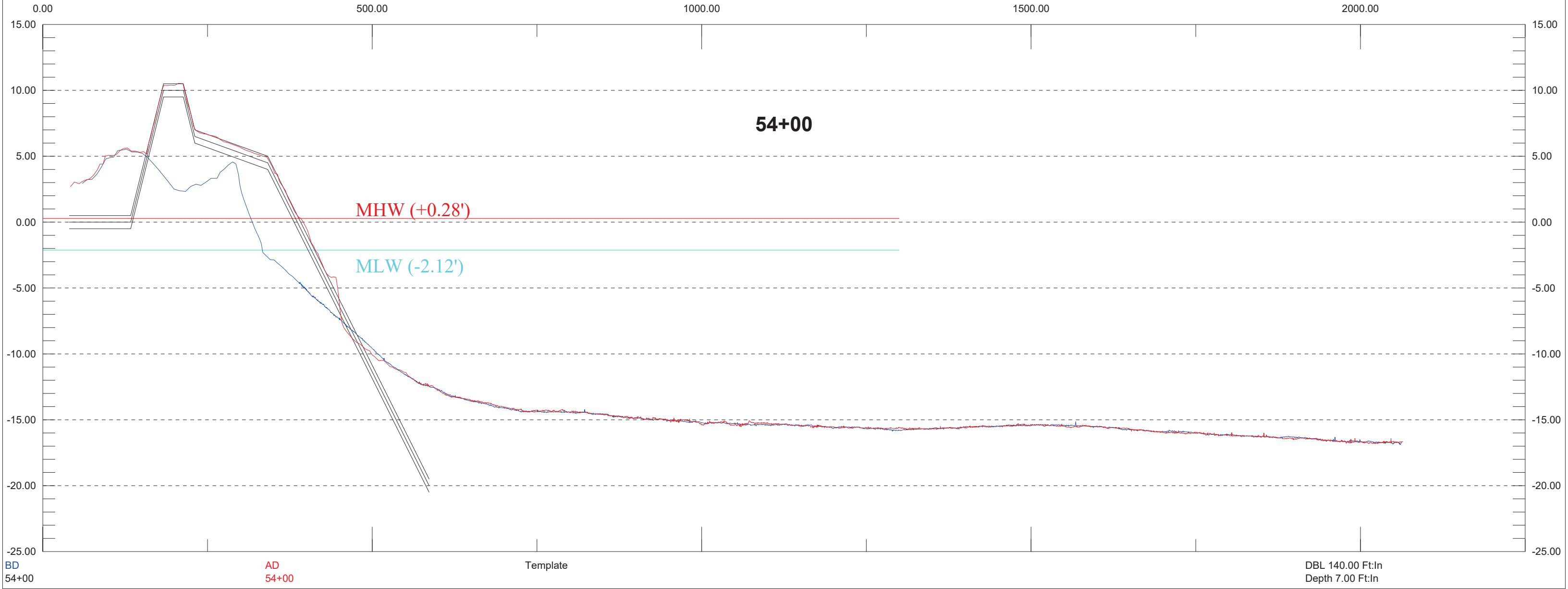
X: 592198.87
Y: 801213.29

54+00

Length: 2000.00

Azimuth: 258.38

X: 590239.89
Y: 800810.31



BD
54+00

AD
54+00

Template

DBL 140.00 Ft:In
Depth 7.00 Ft:In

X: 592219.02
Y: 801115.34
0.00

55+00

Length: 2000.00

Azimuth: 258.38

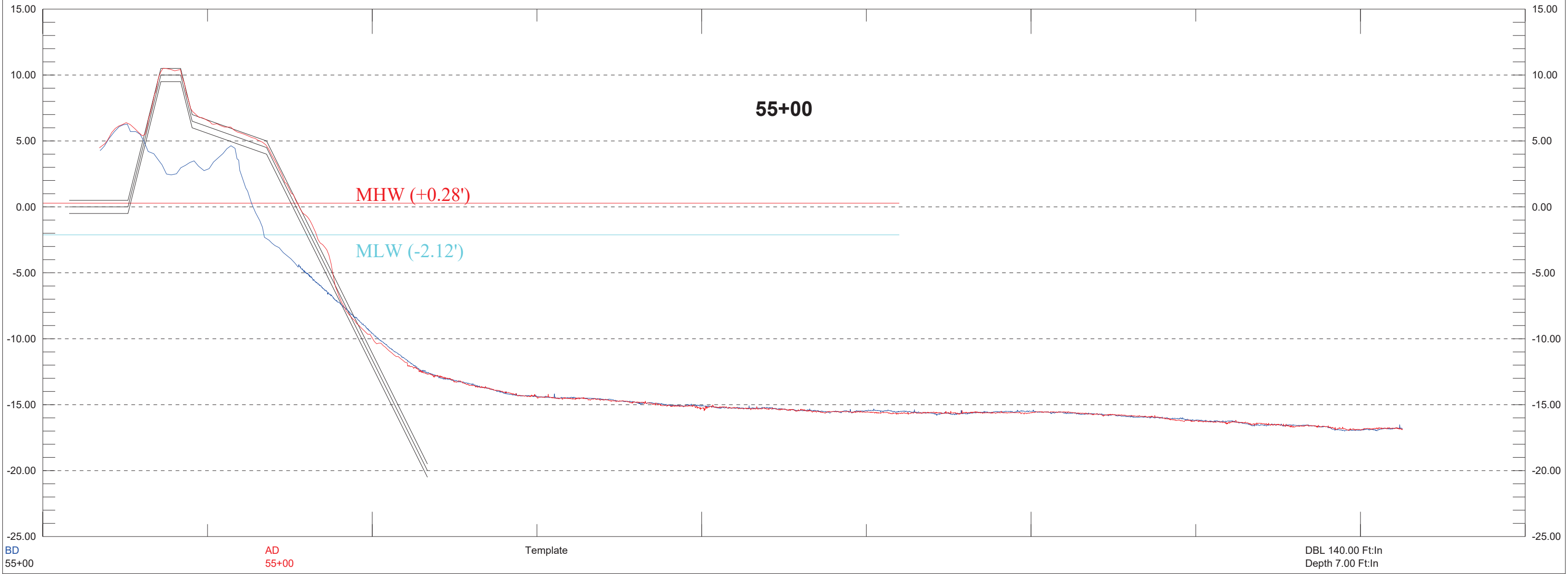
X: 590260.04
Y: 800712.36

500.00

1000.00

1500.00

2000.00



BD
55+00

AD
55+00

Template

DBL 140.00 Ft:In
Depth 7.00 Ft:In

X: 592239.17
Y: 801017.39

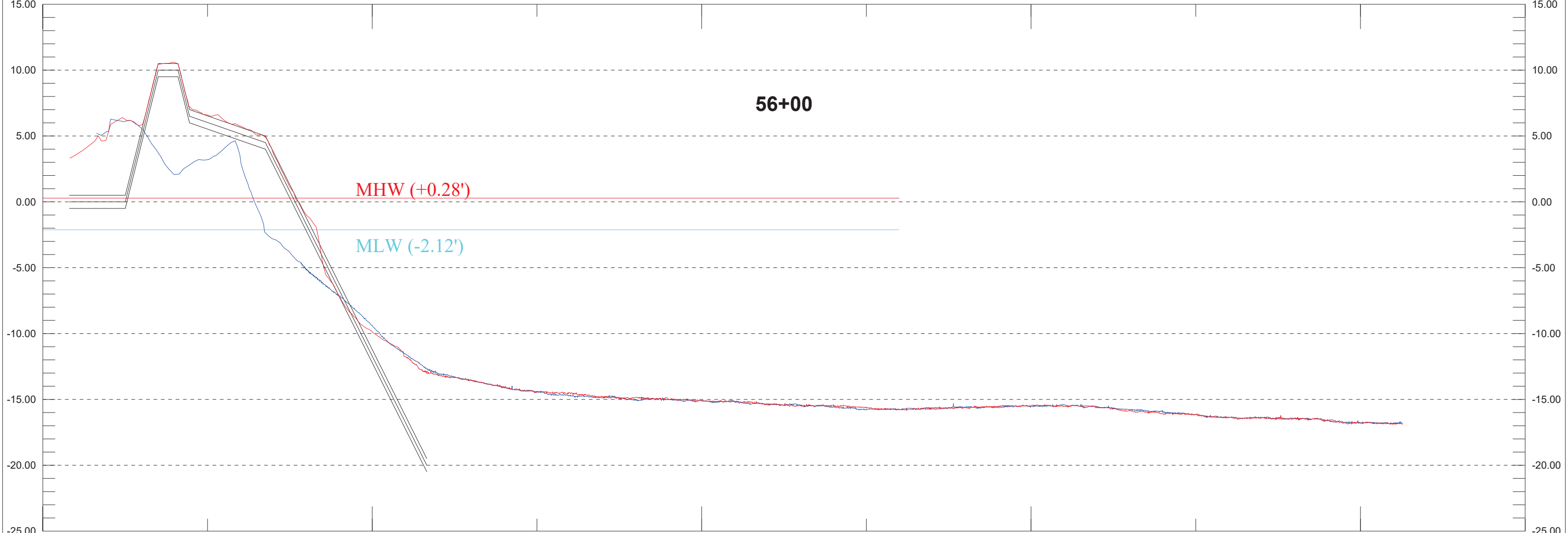
56+00

Length: 2000.00

Azimuth: 258.38

X: 590280.19
Y: 800614.41

0.00 500.00 1000.00 1500.00 2000.00



BD
56+00

AD
56+00

Template

DBL 140.00 Ft:In
Depth 7.00 Ft:In

X: 592259.32
Y: 800919.44

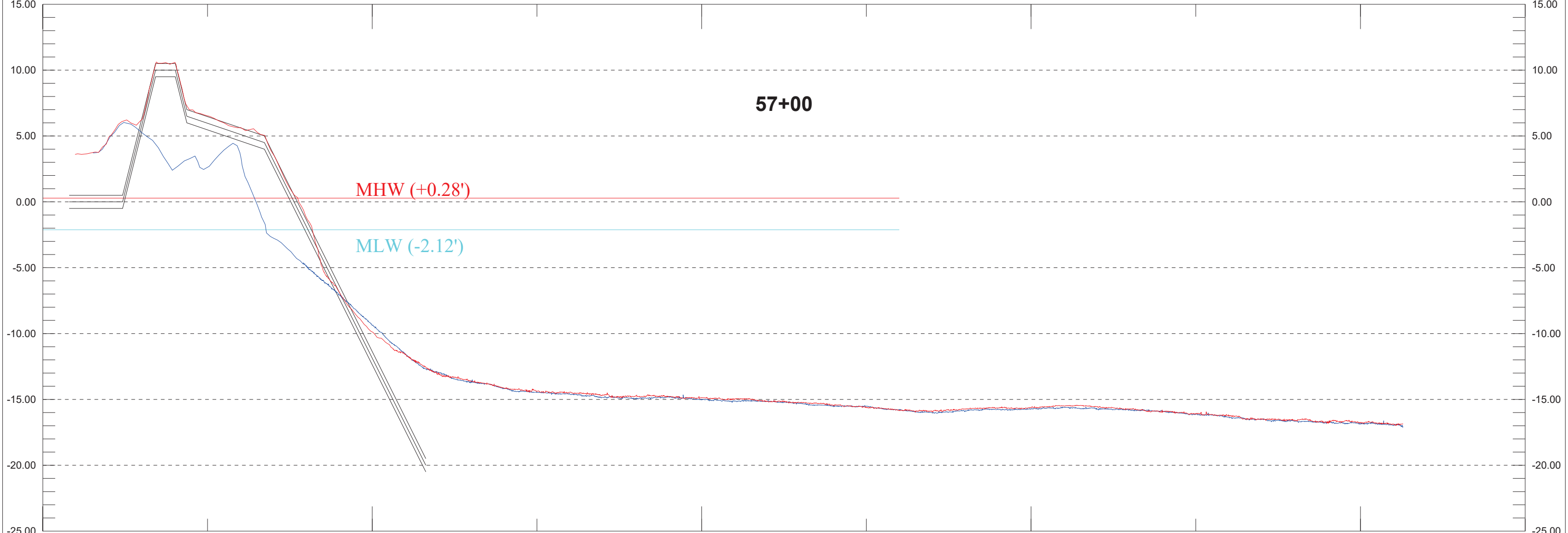
57+00

Length: 2000.00

Azimuth: 258.38

X: 590300.34
Y: 800516.46

0.00 500.00 1000.00 1500.00 2000.00



BD
57+00

AD
57+00

Template

DBL 140.00 Ft:In
Depth 7.00 Ft:In

X: 592279.47
Y: 800821.50

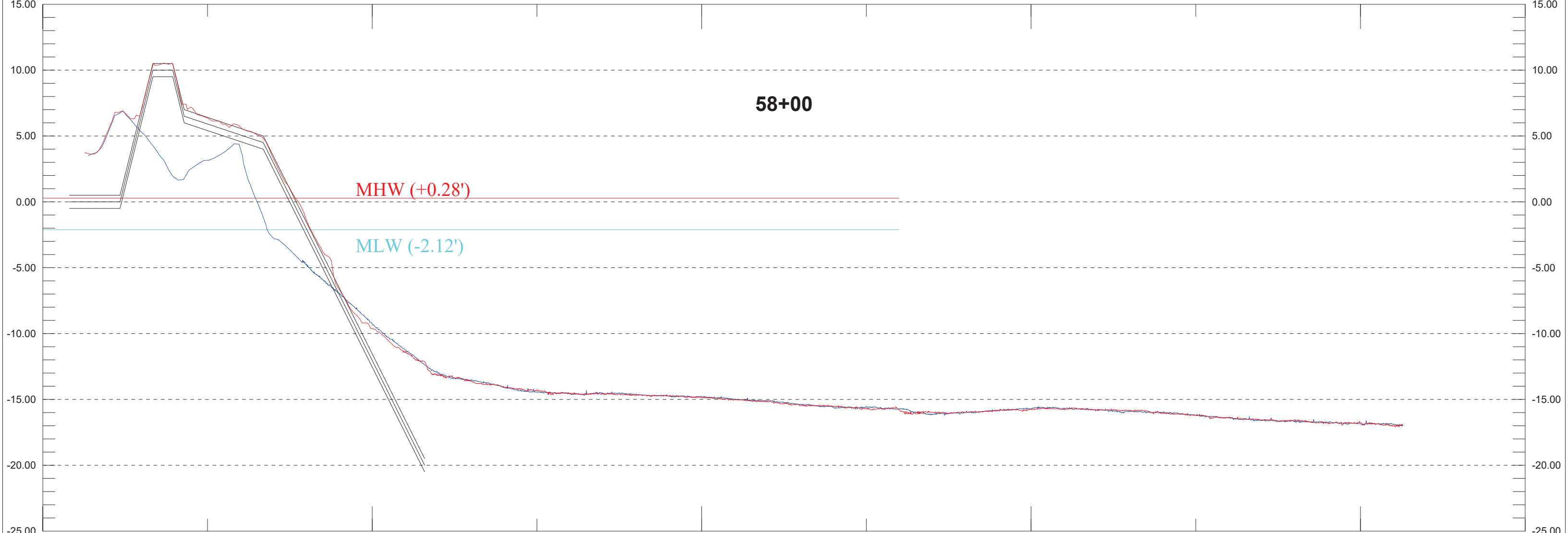
58+00

Length: 2000.00

Azimuth: 258.38

X: 590320.49
Y: 800418.50

0.00 500.00 1000.00 1500.00 2000.00



MHW (+0.28')

MLW (-2.12')

58+00

BD
58+00

AD
58+00

Template

DBL 140.00 Ft:In
Depth 7.00 Ft:In

X: 592299.62
Y: 800723.55

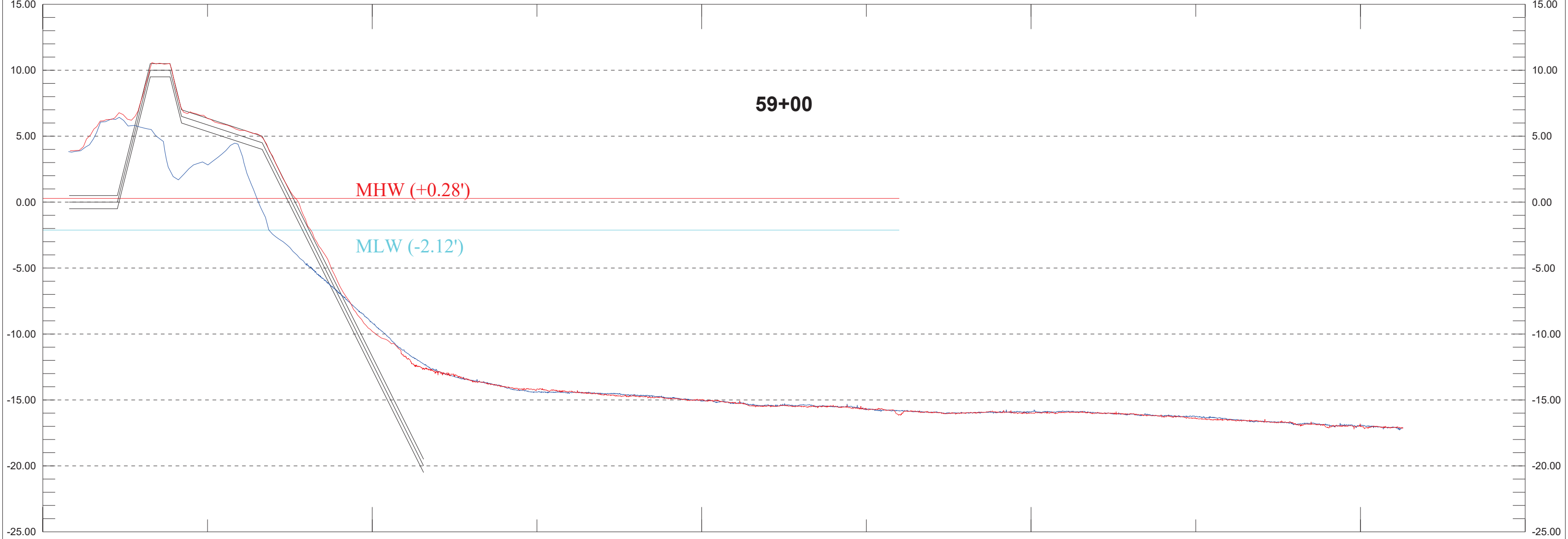
59+00

Length: 2000.00

Azimuth: 258.38

X: 590340.64
Y: 800320.55

0.00 500.00 1000.00 1500.00 2000.00



BD
59+00

AD
59+00

Template

DBL 140.00 Ft:In
Depth 7.00 Ft:In

X: 592319.77
Y: 800625.60

60+00

Length: 2000.00

Azimuth: 258.38

X: 590360.79
Y: 800222.60

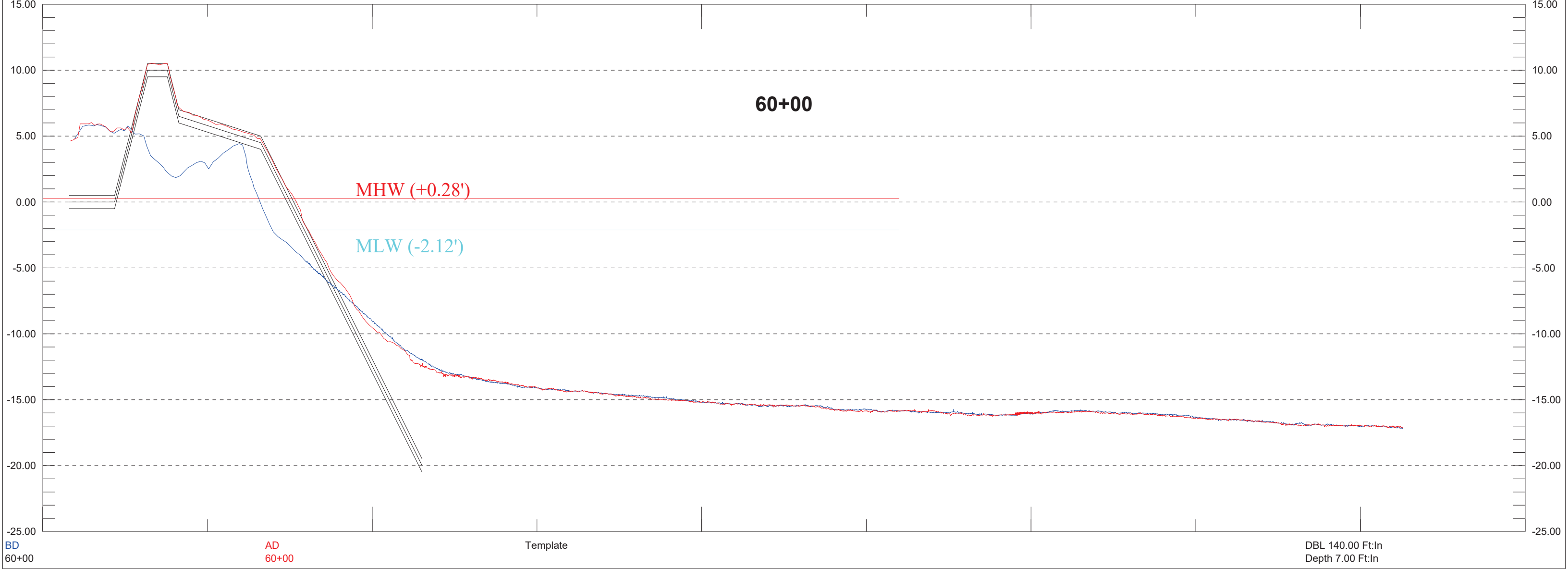
0.00

500.00

1000.00

1500.00

2000.00



BD
60+00

AD
60+00

Template

DBL 140.00 Ft:In
Depth 7.00 Ft:In

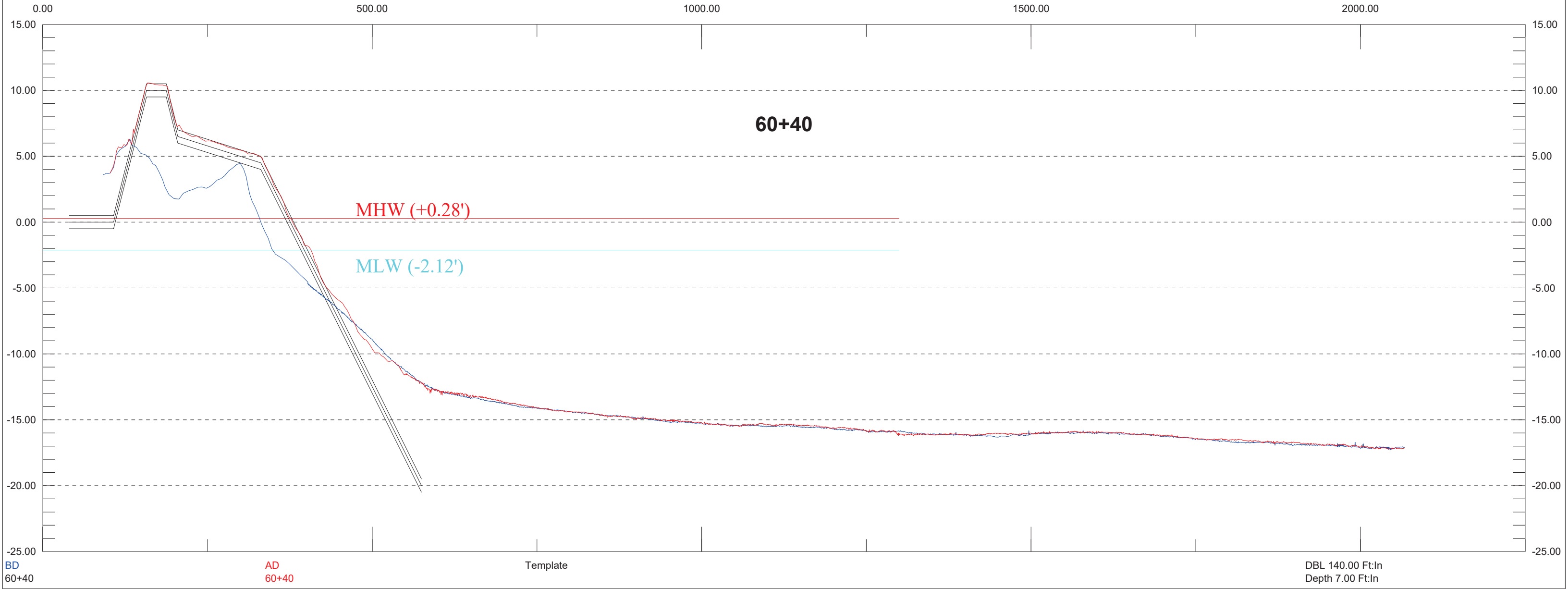
X: 592327.73
Y: 800586.88

60+40

Length: 2002.76

Azimuth: 258.38

X: 590366.05
Y: 800183.33



MHW (+0.28')

MLW (-2.12')

60+40

BD
60+40

AD
60+40

Template

DBL 140.00 Ft:In
Depth 7.00 Ft:In

X: 592336.72
Y: 800519.59

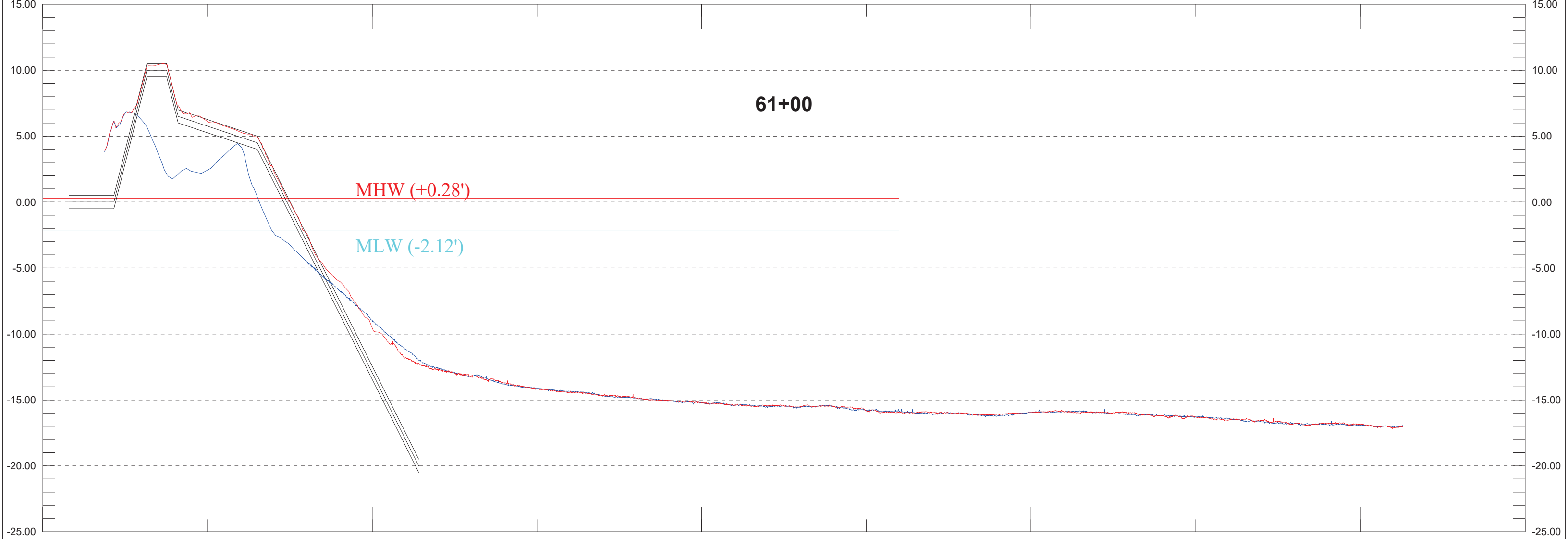
61+00

Length: 2000.00

Azimuth: 262.63

X: 590353.24
Y: 800263.03

0.00 500.00 1000.00 1500.00 2000.00



MHW (+0.28')

MLW (-2.12')

61+00

BD
61+00

AD
61+00

Template

DBL 140.00 Ft:In
Depth 7.00 Ft:In

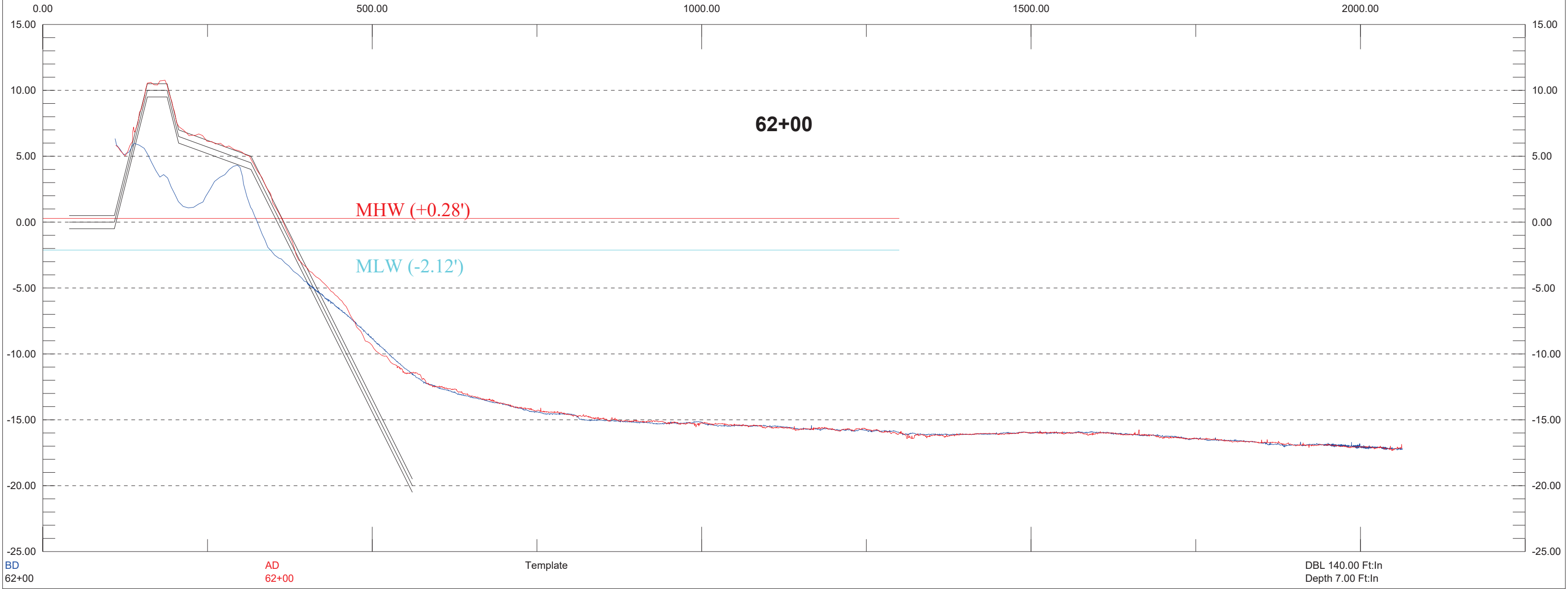
X: 592349.54
Y: 800420.41

62+00

Length: 1999.99

Azimuth: 262.63

X: 590366.07
Y: 800163.86



BD
62+00

AD
62+00

Template

DBL 140.00 Ft:In
Depth 7.00 Ft:In

X: 592362.37
Y: 800321.24

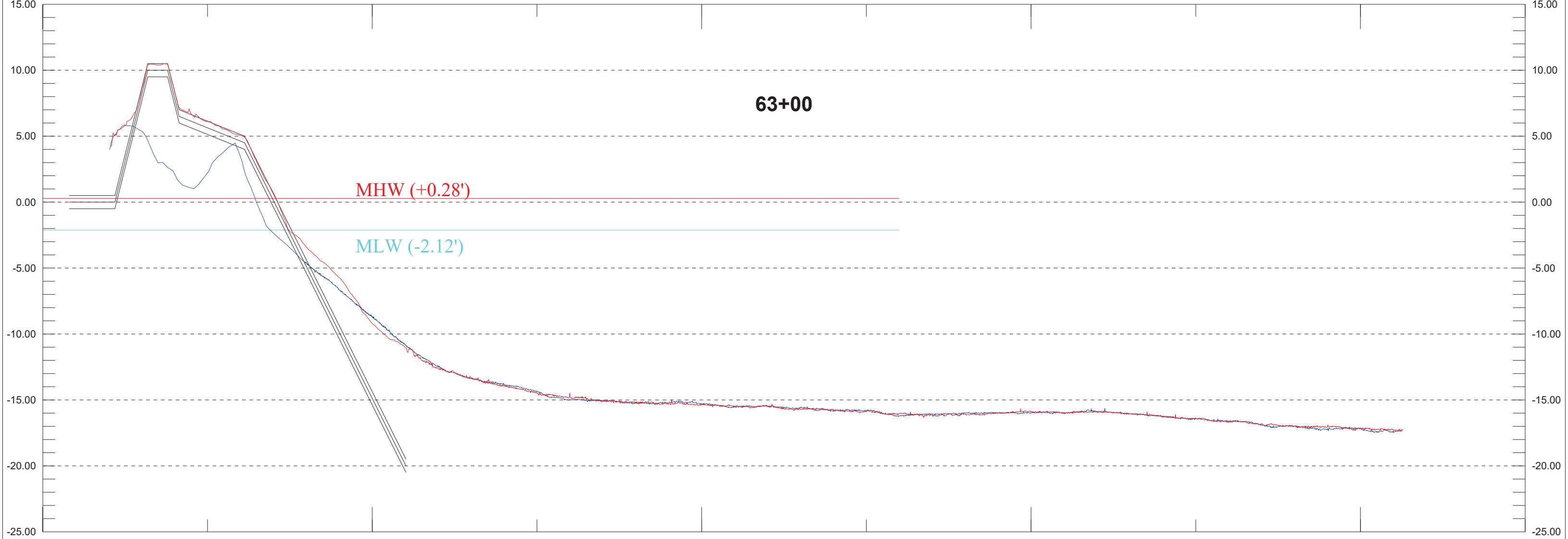
63+00

Length: 2000.00

Azimuth: 262.63

X: 590378.90
Y: 800064.67

0.00 500.00 1000.00 1500.00 2000.00



63+00

MHW (+0.28')

MLW (-2.12')

BD
63+00

AD
63+00

Template

DBL 140.00 Ft:In
Depth 7.00 Ft:In

X: 592375.20
Y: 800222.06

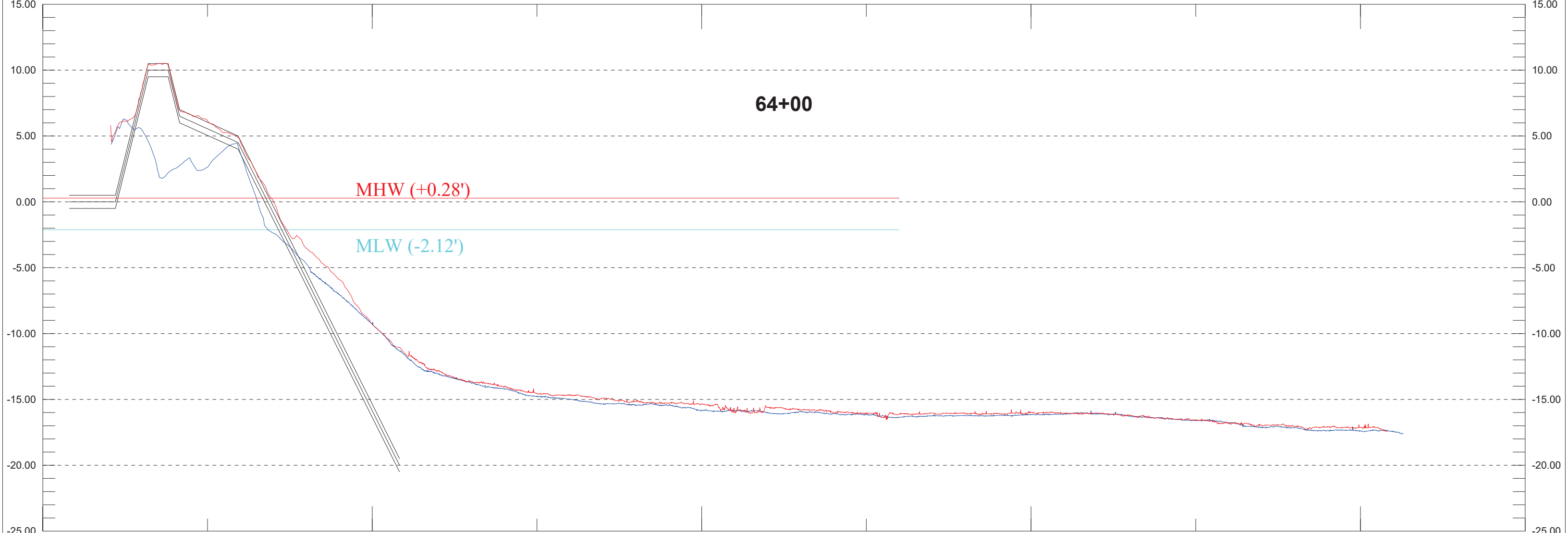
64+00

Length: 1999.99

Azimuth: 262.63

X: 590391.73
Y: 799965.51

0.00 500.00 1000.00 1500.00 2000.00



MHW (+0.28')

MLW (-2.12')

64+00

BD
64+00

AD
64+00

Template

DBL 140.00 Ft:In
Depth 7.00 Ft:In

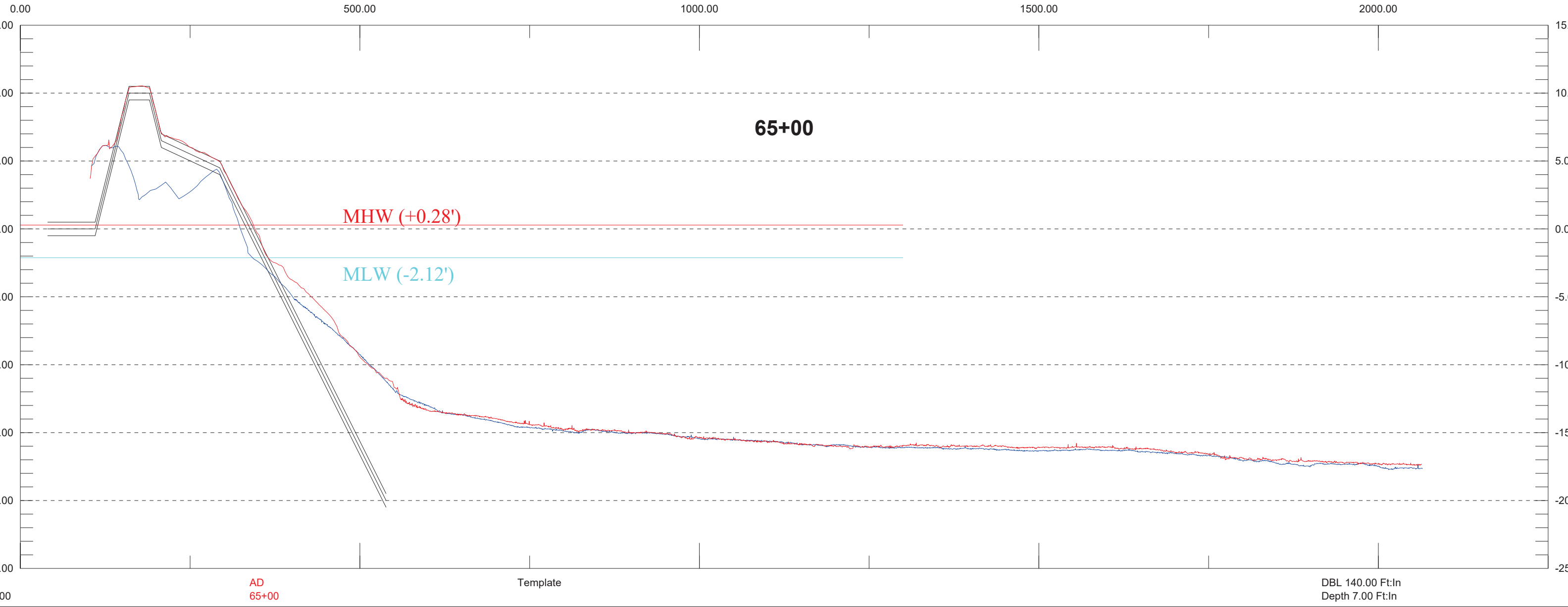
X: 592388.03
Y: 800122.89

65+00

Length: 1999.99

Azimuth: 262.63

X: 590404.56
Y: 799866.34



MHW (+0.28')

MLW (-2.12')

65+00

BD
65+00

AD
65+00

Template

DBL 140.00 Ft:In
Depth 7.00 Ft:In

X: 592400.86
Y: 800023.72

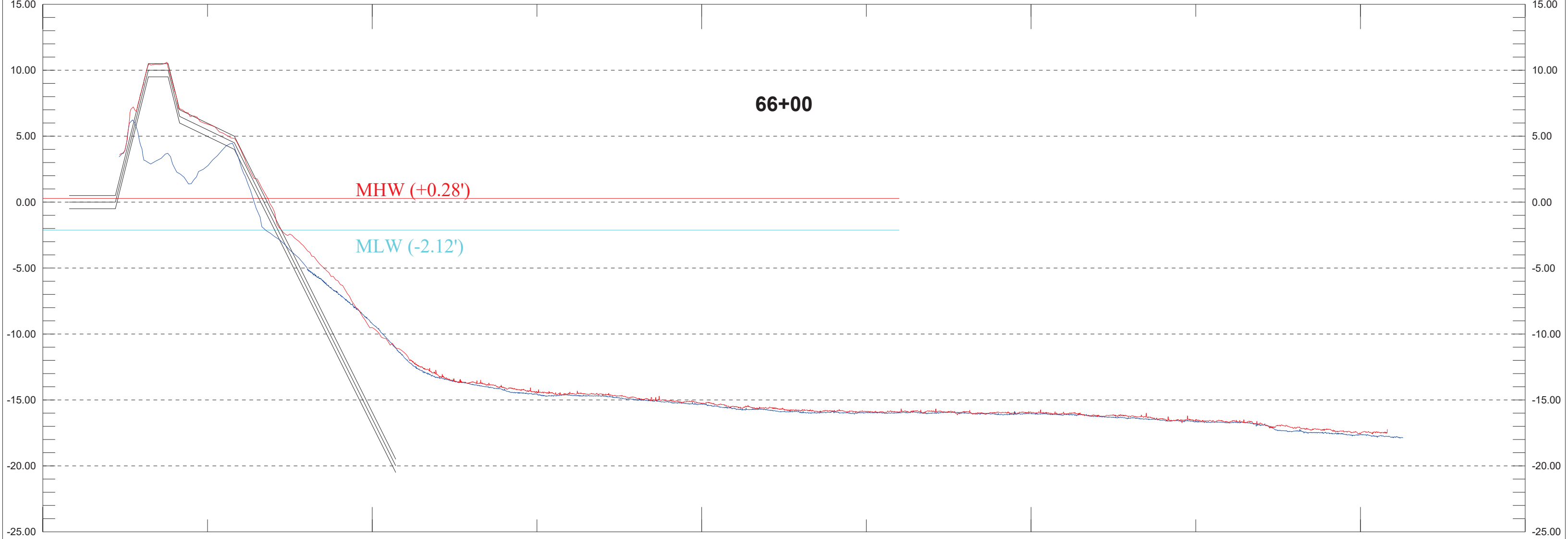
66+00

Length: 2000.00

Azimuth: 262.63

X: 590417.38
Y: 799767.16

0.00 500.00 1000.00 1500.00 2000.00



MHW (+0.28')

MLW (-2.12')

66+00

AD
66+00

BD
66+00

Template

DBL 140.00 Ft:In
Depth 7.00 Ft:In

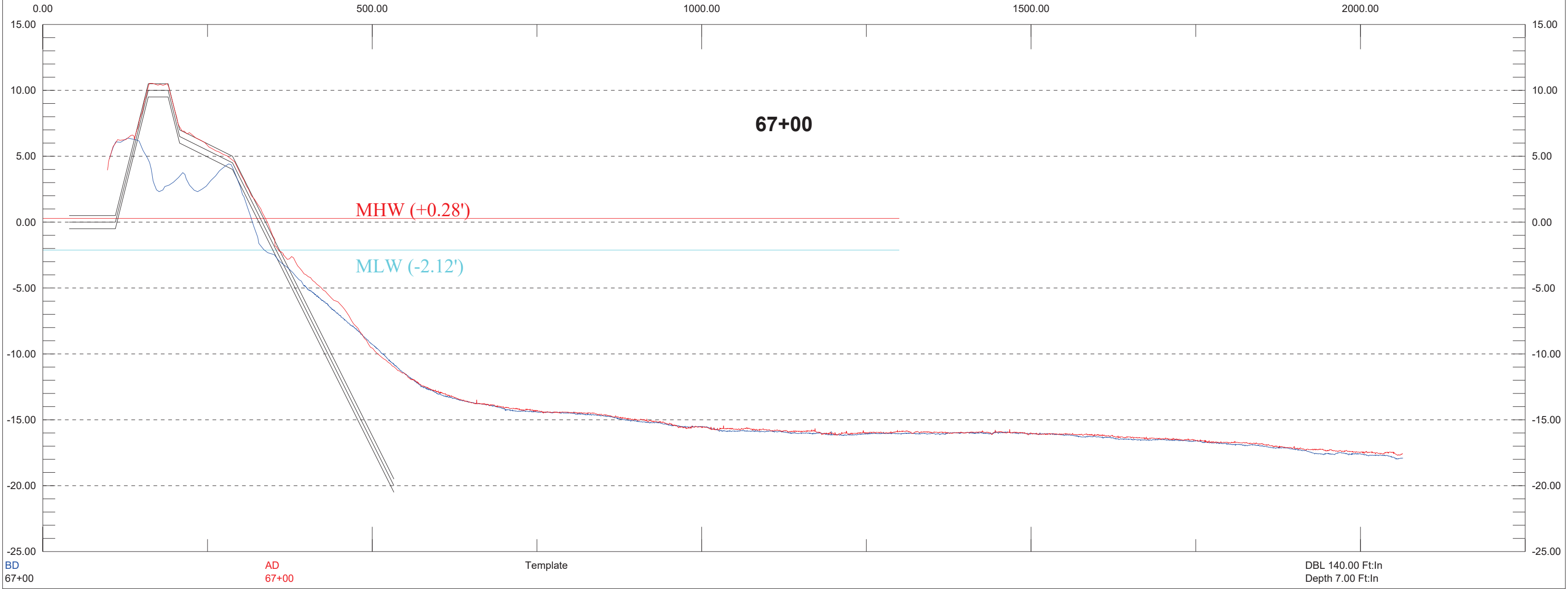
X: 592413.68
Y: 799924.54

67+00

Length: 1999.99

Azimuth: 262.63

X: 590430.21
Y: 799667.99



BD
67+00

AD
67+00

Template

DBL 140.00 Ft:In
Depth 7.00 Ft:In

X: 592426.51
Y: 799825.37

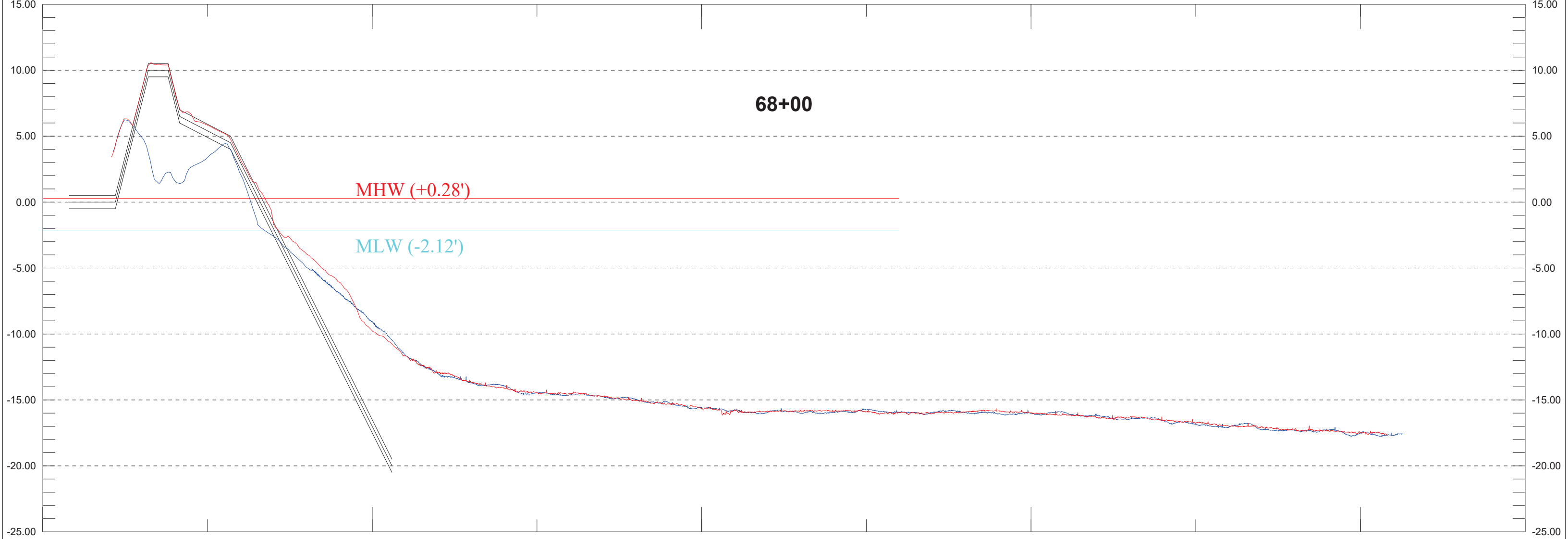
68+00

Length: 2000.00

Azimuth: 262.63

X: 590443.04
Y: 799568.80

0.00 500.00 1000.00 1500.00 2000.00



MHW (+0.28')

MLW (-2.12')

68+00

BD
68+00

AD
68+00

Template

DBL 140.00 Ft:In
Depth 7.00 Ft:In

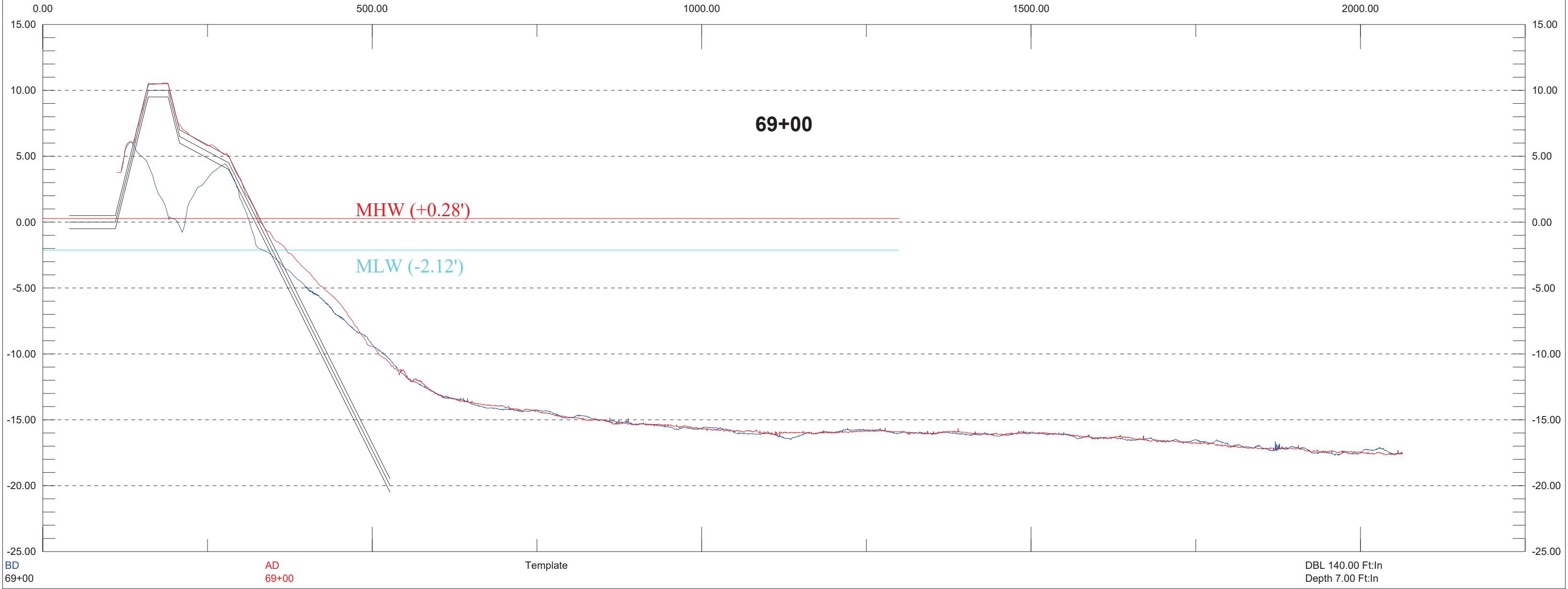
X: 592439.34
Y: 799726.20

69+00

Length: 2000.00

Azimuth: 262.63

X: 590455.87
Y: 799469.63



BD
69+00

AD
69+00

Template

DBL 140.00 Ft:In
Depth 7.00 Ft:In